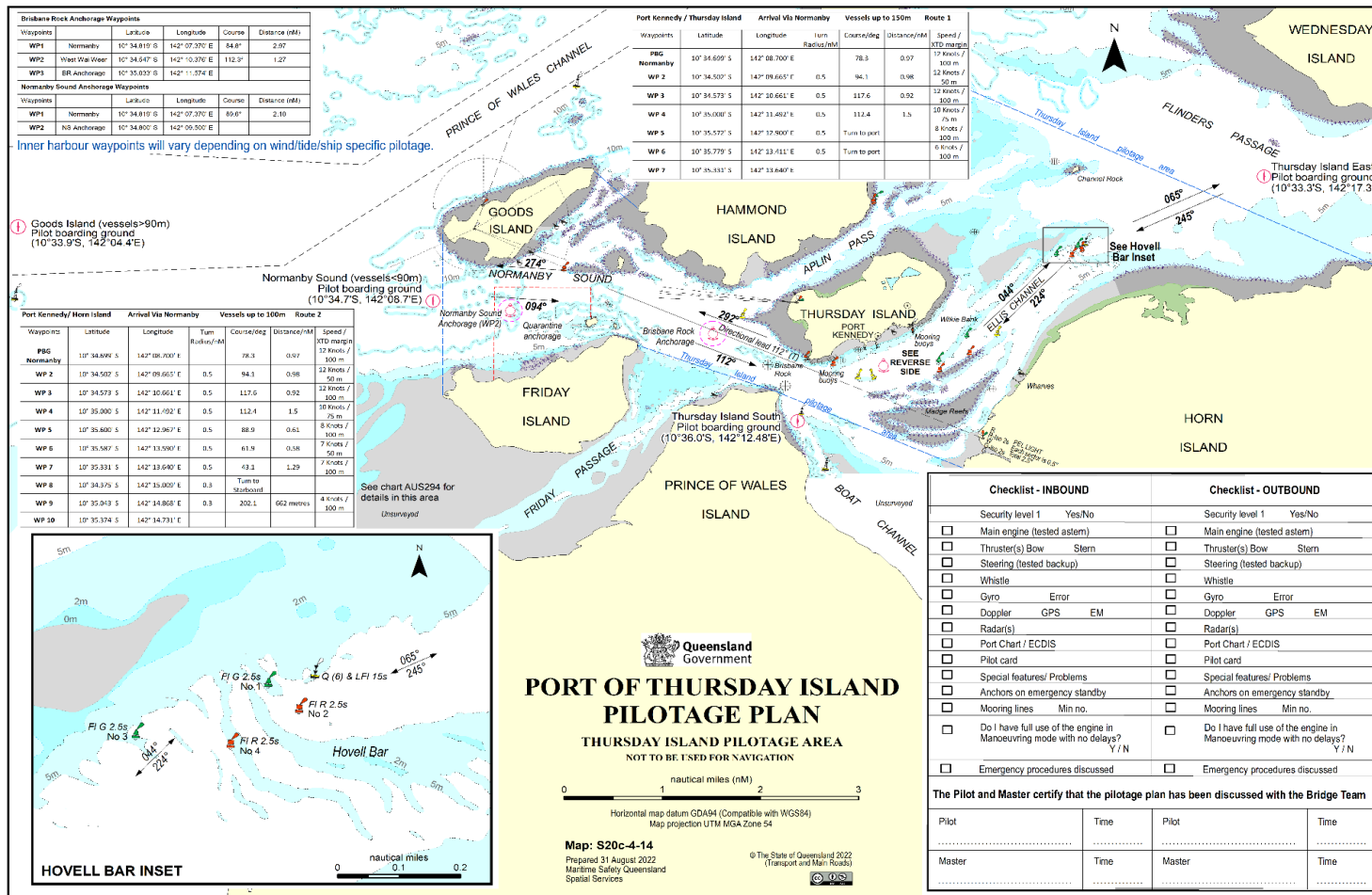


16. Appendices

<u>16.1</u>	<u>Port of Thursday Island – Pilotage Plan</u>	74
<u>16.2</u>	<u>Passage Plans</u>	75
<u>16.3</u>	<u>Port of Port Kennedy (Thursday Island) Port and pilotage areas and pilot boarding grounds</u>	76
<u>16.4</u>	<u>Port of Port Kennedy</u>	77
<u>16.5</u>	<u>Permission to Immobilise Engines</u>	78

16.1 Port of Thursday Island – Pilotage Plan

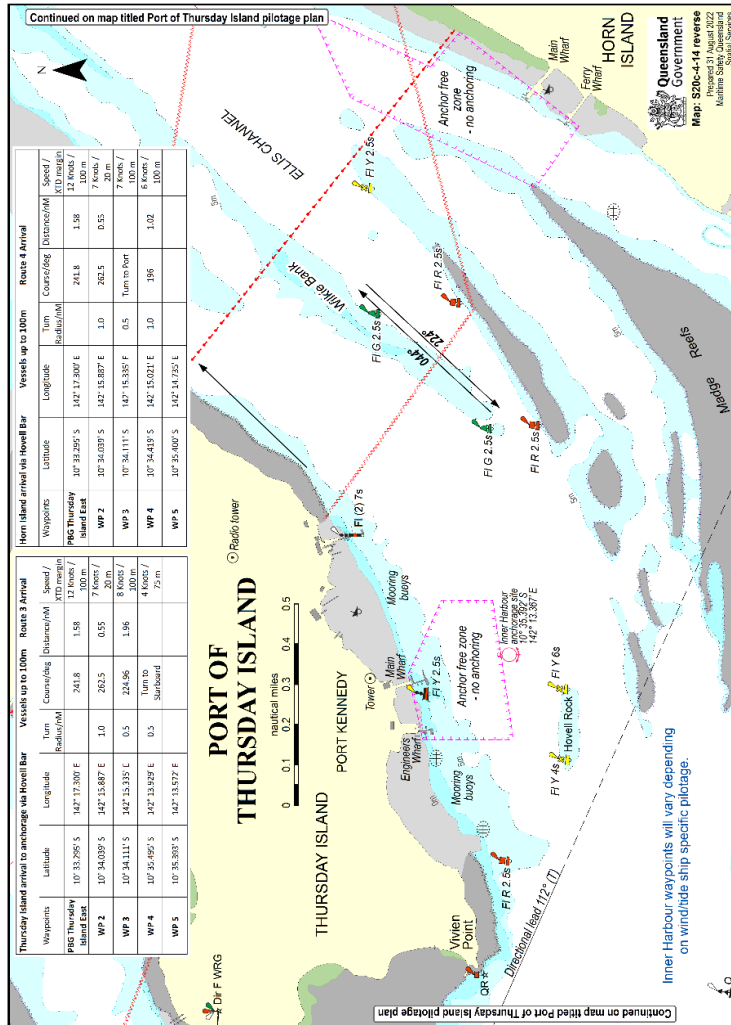
For a high resolution map please visit [16.1 Port of Thursday Island - Thursday Island: Port Procedures and Information for Shipping - Publications | Queensland Government](#)



16.2 Passage Plans

For a high resolution map please visit [16.2 Port of Thursday Island - Thursday Island: Port Procedures and Information for Shipping -](#)

[Publications | Queensland Government](#)



PORT OF THURSDAY ISLAND

Vessel
PILOTAGE PLAN - ARRIVAL

The bridge team will be required to plot vessel's position as required by Maritime Safety Queensland and International Regulations.

Pilot		Pilot card	yes	no
Date		Defects	yes	no
Passage		Channels (VHF)	LAT	
Channels (VHF)	16 - 12	Minimum UKC Vsl	+ Tide	
Berth		Avl water	- Draft	
Draft in metres	F A	<90m	UKC	
Wind	DIR SP	0.6m		
Tide HW / LW	Time Height	Tidal stream @	Hammond	Rock (kts)
Tide HW / LW	Time Height			
Time	Tide	Tide Reference: Goods Is. / Thursday Is.	Time	Rate
Remarks:				

PORT OF THURSDAY ISLAND

Vessel
PILOTAGE PLAN - REMOVAL/DEPARTURE

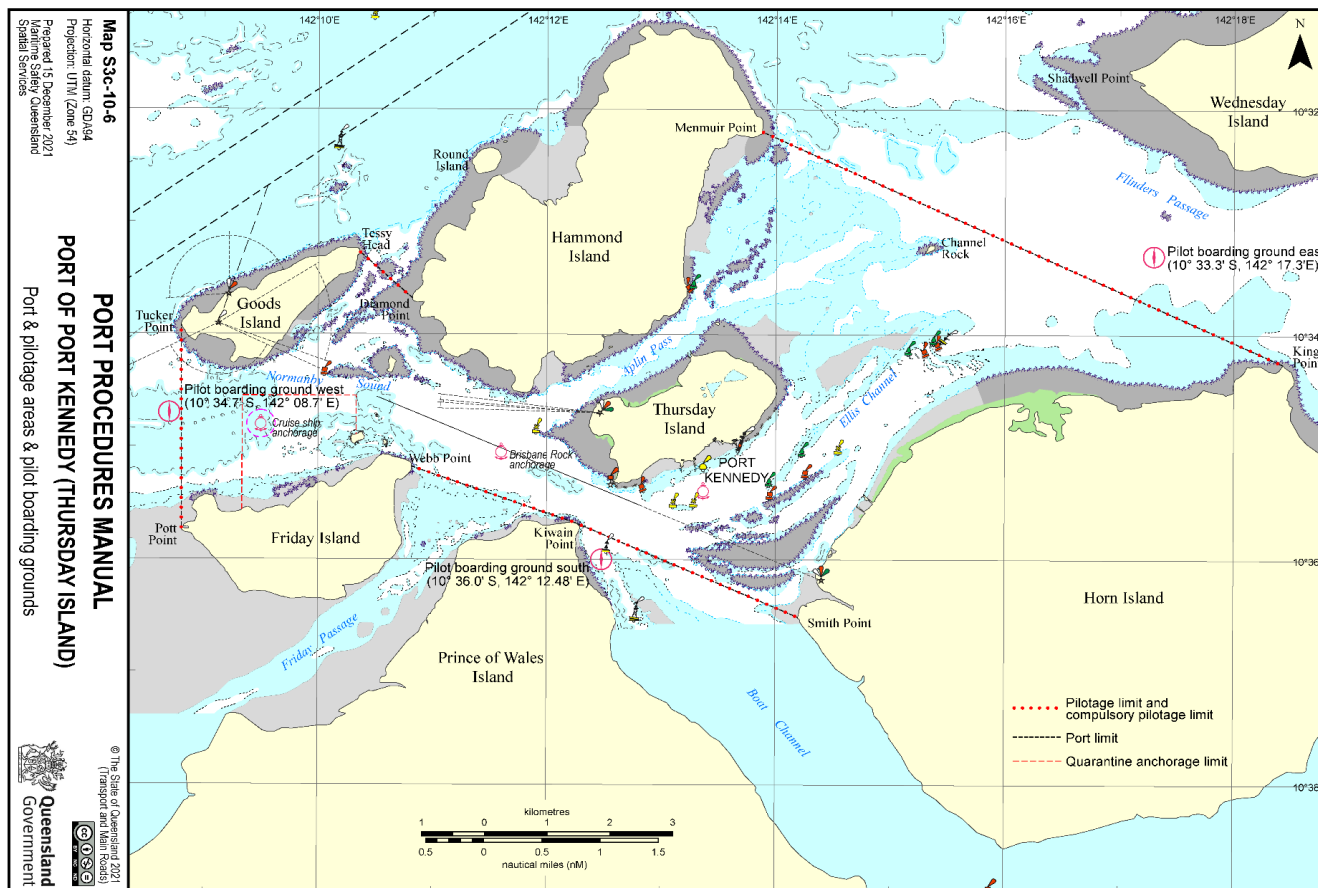
The bridge team will be required to plot vessel's position as required by Maritime Safety Queensland and International Regulations.

Pilot		Pilot card	yes	no
Date		Defects	yes	no
Passage		Channels (VHF)	LAT	
Channels (VHF)	16 - 12	Minimum UKC Vsl	+ Tide	
Berth		Avl water	- Draft	
Draft in metres	F A	<90m	UKC	
Wind	DIR SP	0.6m		
Tide HW / LW	Time Height	Tidal stream @	Hammond	Rock (kts)
Tide HW / LW	Time Height			
Time	Tide	Tide Reference: Goods Is. / Thursday Is.	Time	Rate
Remarks:				

16.3 Port of Port Kennedy (Thursday Island) Port and pilotage areas and pilot boarding grounds

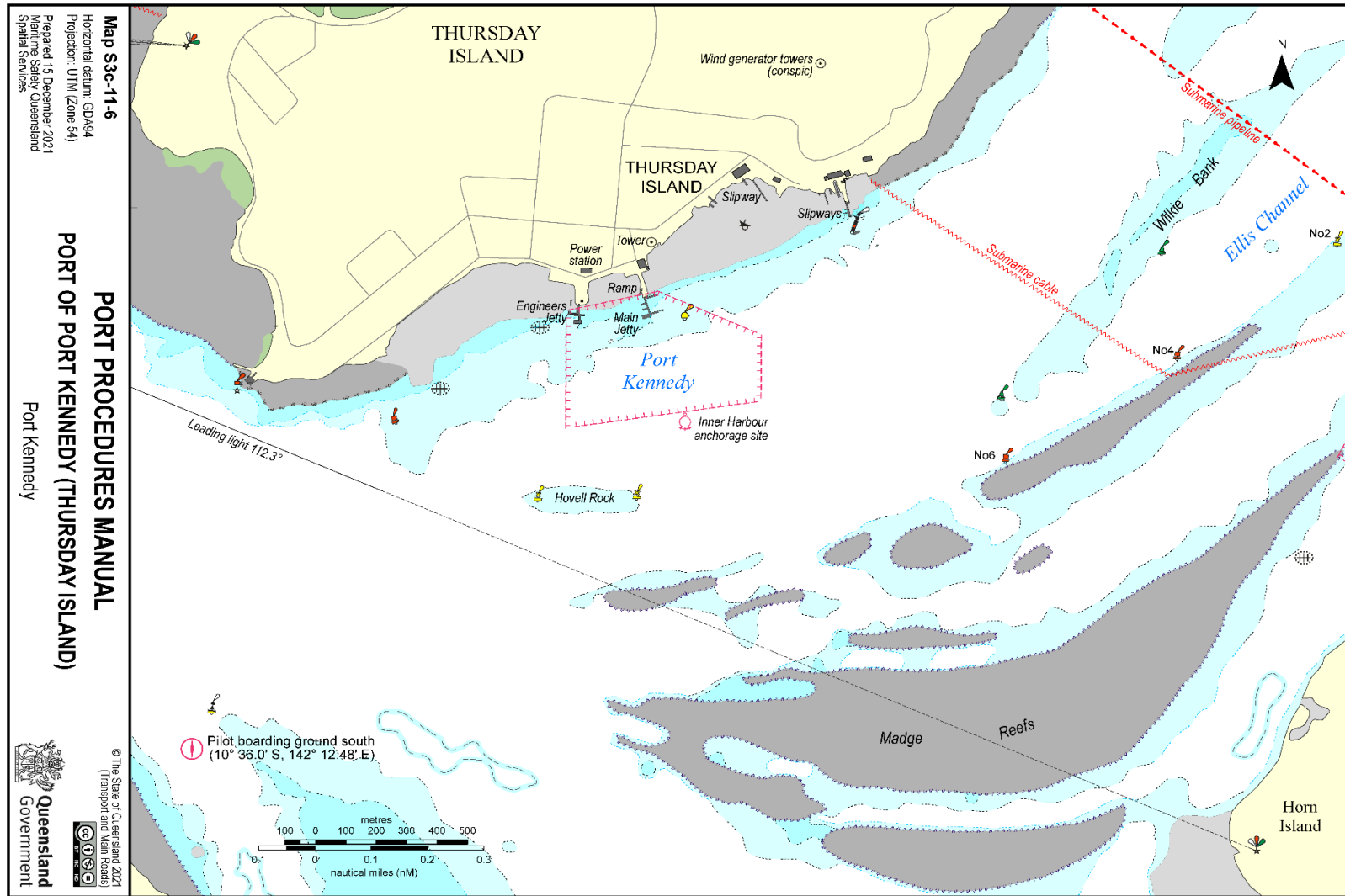
For a high resolution map please visit [16.3 Port of Thursday Island - Thursday Island: Port Procedures and Information for Shipping -](#)

[Publications | Queensland Government](#)



16.4 Port of Port Kennedy

For a high resolution map please visit [16.4 Port of Thursday Island - Thursday Island: Port Procedures and Information for Shipping - Publications | Queensland Government](#)



16.5 Permission to Immobilise Engines

Please follow this link to access the official fillable PDF form: [Permission to Immobilise Main Engines - Cairns Region](#)

This is a replica of the form and is not intended to be used.

(THIS FORM IS ONLY TO BE USED IF THE REQUEST CANNOT BE SUBMITTED BY THE AGENT WITHIN QSHIPS)



Queensland
Government

Permission to Immobilise Main Engines - Cairns Region

Before operations are carried out this form should be filled out by ship's agents/masters and forwarded to the Regional Harbour Master for approval on:

Fax: 07 4052 7460 or

Email: vtscairns@msq.qld.gov.au

Location: Cairns Karumba Thursday Island Mourilyan
Cairns anchorage Karumba anchorage Thursday Island anchorage Mourilyan anchorage
Weipa Amrun Cape Flattery Skardon River
Weipa anchorage Amrun anchorage Other

Vessel name

Agent

Permission is sought to immobilise main engines - master to complete noting the conditions below:

From hrs / / To hrs / /

Scope of repairs (if appropriate)

Time required to mobilise in emergency situation

Subject to the following conditions:

1. Prior to immobilising, advise VTS on port working channel.
2. For vessels alongside moorings, to be tended throughout.
3. For vessels at anchorage, anchored position to be monitored at all times.
4. During daylight hours, fly signal flags 'R' over 'Y'.
5. On completion, advise VTS on port working channel.

For vessels at anchor, this permission is only valid whilst weather conditions are suitable.

Masters are requested not to conduct prolonged engine trials whilst berthed at Cairns Port Authority wharves.

Approved/Not approved

Date

/ /

Privacy Statement: The Department of Transport and Main Roads is collecting the information on this form under the provisions of the *Transport Operations (Marine Safety) Act 1994*. The department may disclose this information to authorised departmental officers and officers of Queensland port authorities. Your personal information will not be disclosed to a third party without your consent unless required or authorised to do so by law.

TRB Forms Area Form F5199 CFD V01 Feb 2019