

# Fitzroy

Queensland Transport and  
Roads Investment Program  
2020-21 to 2023-24



**Queensland**  
Government



**117,588 km<sup>2</sup>**

Area covered by location<sup>1</sup>



**4.45%**

Population of Queensland<sup>1</sup>



**3,163 km**

Other state-controlled road network



**366 km**

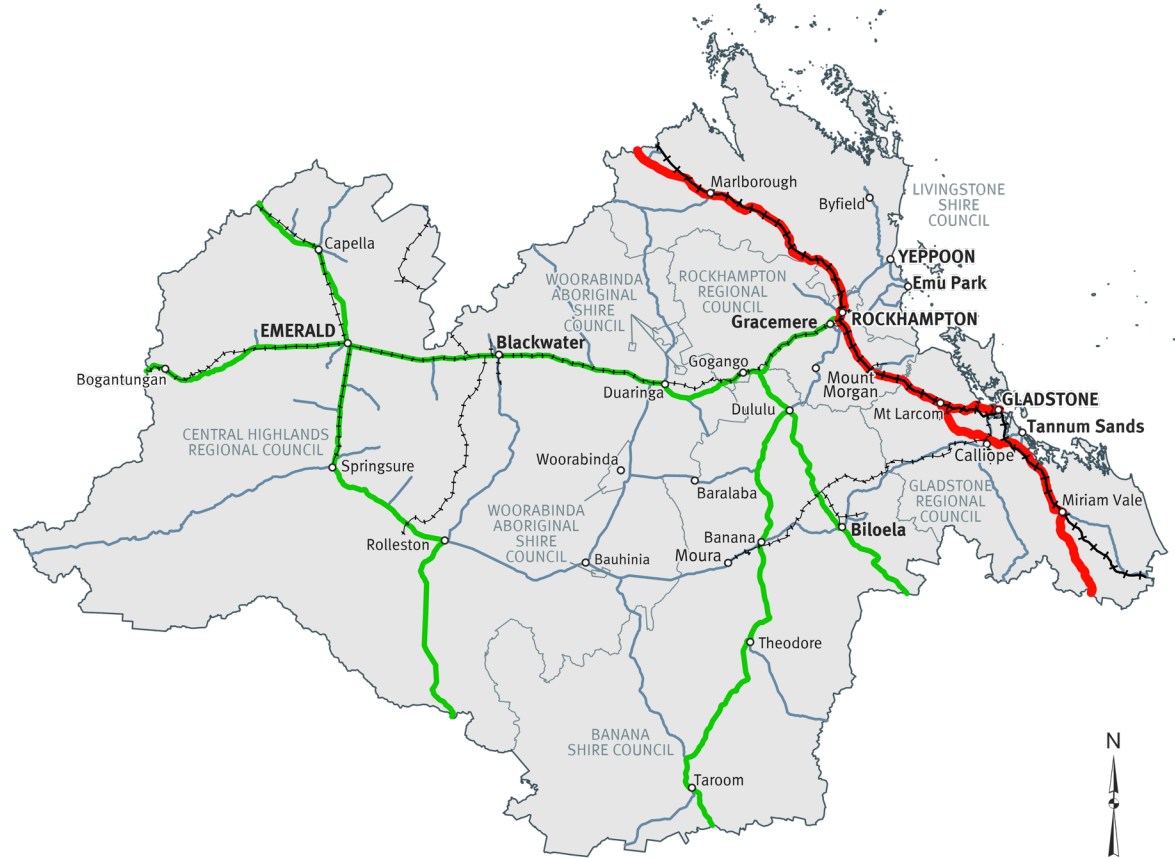
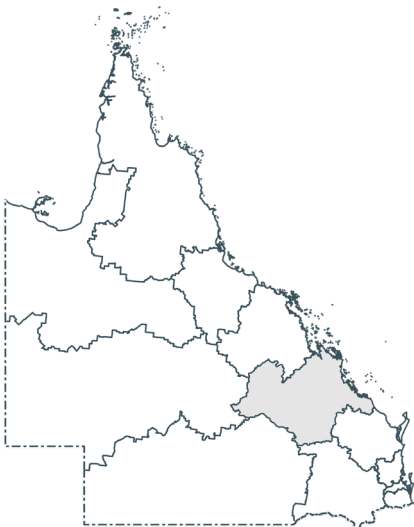
National Land Transport Network<sup>2</sup>









**374 km**

National rail network

See References section (Notes for Map pages) for further details on footnotes



**Legend**

-  National road network <sup>2</sup>
-  State strategic road network
-  State regional and other district road
-  National rail network
-  Other railway
-  Local government boundary

**Office**

31 Knight Street | North Rockhampton | Qld 4701  
PO Box 5096 | Red Hill Rockhampton | Qld 4701  
(07) 4931 1500 | fitzroydistrict.office@tmr.qld.gov.au

## Program highlights

In 2019–20 we completed:

- construction of a southbound overtaking lane on the Bruce Highway, north of Granite Creek, funded by the Australian Government
- construction of a new bridge at Valentine Creek on the Capricorn Highway, between Rockhampton and Westwood, to replace the timber structure, jointly funded by the Australian Government and Queensland Government
- upgrade of existing boat ramp and installation of a floating walkway and breakwater wall at Stanage Bay, north of the Capricorn Coast
- construction of a new concrete bridge and realignment of the Fitzroy Developmental Road at Palm Tree Creek, north of Taroom.

In 2020–21 we will:

- complete restoration of disaster-damaged floodways on Gladstone - Monto Road, jointly funded by the Australian Government and Queensland Government
- complete improvements and upgrades for Stage 2 of the Rockhampton road train access, jointly funded by the Australian Government and Queensland Government
- continue duplication, from two to four lanes, of a section of the Capricorn Highway (Rockhampton – Duaringa) between Rockhampton and Gracemere, jointly funded by the Australian Government and Queensland Government

- continue duplication, from two to four lanes, of the Bruce Highway Rockhampton Northern Access between Rockhampton - Yeppoon Road and Parkhurst, jointly funded by the Australian Government and Queensland Government
- continue a safety upgrade of the Bruce Highway at Terranova Drive intersection in Parkhurst, jointly funded by the Australian Government and Queensland Government
- complete safety upgrades on Gladstone - Benaraby Road between Dalrymple Drive and the Bruce Highway intersection
- complete widening and sealing the Bruce Highway between Gentle Annie Road and St Arnauds Creek, south of Rockhampton, funded by the Australian Government
- complete widening and surfacing around 18 kilometres of the Bruce Highway north of Benaraby, jointly funded by the Australian Government and Queensland Government
- complete construction of new overtaking lanes at Plentiful Creek on the Bruce Highway, north of Rockhampton, jointly funded by the Australian Government and Queensland Government
- continue safety works on the Bruce Highway between Nielsen Avenue and Plentiful Creek, north of Rockhampton, jointly funded by the Australian Government and Queensland Government
- complete construction of six new overtaking lanes on the Capricorn Highway between Gracemere and Emerald, jointly funded by the Australian Government and Queensland Government

- complete duplication of Philip Street in Gladstone to four lanes, between the Dawson Highway and Glenlyon Road, funded by the Australian Government
- commence widening to four lanes and upgrading intersections along Gavial - Gracemere Road (Lawrie Street), as part of the Queensland Government's COVID-19 economic recovery response
- commence pavement strengthening of Rockhampton - Yeppoon Road, jointly funded by the Australian Government and Queensland Government as part of the COVID-19 economic recovery response
- commence the upgrade of three floodways on Gladstone - Monto Road, jointly funded by the Australian Government and Queensland Government as part of the COVID-19 economic recovery response.



## Future plans

We continue to plan for the future transport requirements of Fitzroy.

In 2020–21 key planning includes:

- continue planning and preserving land for the Rockhampton Ring Road
- continue planning for an upgrade of access to the Gladstone Port
- commence planning for the upgrade of Rockhampton - Yeppoon Road
- continue investigations of options and delivery strategy to upgrade the Marlborough - Sarina Road Link in Fitzroy and Mackay Districts.

Link for TMR Project Page:

<https://www.tmr.qld.gov.au/Projects>

| Local government              | Investment ID          | Network | Investment name   | Indicative total cost <sup>(1)</sup> | Contributions         |                       |   | Expenditure to 30 June 2020 | Approved      |               | Indicative         |        |        |
|-------------------------------|------------------------|---------|---|--------------------------------------|-----------------------|-----------------------|---|-----------------------------|---------------|---------------|--------------------|--------|--------|
|                               |                        |         |   |                                      | Australian Government | Queensland Government | Local Government / Other <sup>(2)</sup> |                             | 2020-21       | 2021-22       | 2022-23 to 2023-24 | Beyond |        |
|                               |                        |         |   |                                      | \$'000                | \$'000                | \$'000                                  |                             | \$'000        | \$'000        | \$'000             | \$'000 | \$'000 |
| Banana Shire                  | 845250                 | State   | Burnett Highway (Biloela - Mt Morgan), Callide Creek, strengthen and widen bridge                               | 3,900                                |                       | 3,900                 |   | 385                         | 585           | 2,930         |                    |        |        |
|                               | 845172                 | State   | Burnett Highway (Monto - Biloela), North Kariboe Creek, replace bridge  | 7,200                                |                       | 7,200                 |   | 1,305                       | 4,815         | 1,080         |                    |        |        |
|                               | 1468964 <sup>(3)</sup> | State   | Dawson Highway (Banana - Rolleston), Dawson River Rest Area, upgrade access                                     | 288                                  |                       | 288                   |   |                             | 88            | 200           |                    |        |        |
|                               | 1589313                | State   | Dawson Highway (Banana - Rolleston), Moura, design cycleway facilities  | 380                                  |                       | 380                   |   |                             | 285           | 95            |                    |        |        |
|                               | 1510462 <sup>(4)</sup> | State   | Dawson Highway (Banana - Rolleston), Roundstone Creek bridge, replace overflow                                  | 6,000                                | 4,800                 | 1,200                 |   |                             | 2,200         | 3,800         |                    |        |        |
|                               | 804161                 | State   | Dawson Highway (Banana - Rolleston), Roundstone Creek, replace bridge   | 12,000                               |                       | 12,000                |   | 185                         | 667           | 11,148        |                    |        |        |
|                               | 1468849 <sup>(5)</sup> | State   | Dawson Highway (Gladstone - Biloela) and State Farm Road intersection, install traffic signals                  | 1,594                                |                       | 1,594                 |   |                             | 250           | 1,000         | 344                |        |        |
|                               | 955034 <sup>(5)</sup>  | State   | Dawson Highway (Gladstone - Biloela), various locations, strengthen bridges and widen and rehabilitate pavement | 14,200                               |                       | 14,200                |   | 4,463                       | 3,000         | 6,737         |                    |        |        |
|                               | 1645326 <sup>(6)</sup> | State   | Fitzroy Developmental Road (Taroom - Bauhinia), progressive sealing   | 8,000                                |                       | 8,000                 |   |                             | 400           | 7,600         |                    |        |        |
|                               | 845232                 | State   | Leichhardt Highway (Westwood - Taroom), Banana Creek, replace bridge  | 7,700                                |                       | 7,700                 |   | 193                         | 607           | 6,900         |                    |        |        |
|                               | 1133751 <sup>(3)</sup> | State   | Leichhardt Highway and The Boulevard intersection, improve safety   | 77                                   |                       | 77                    |   |                             | 77            |               |                    |        |        |
|                               | 804220                 | State   | Roma - Taroom Road, Sandy Creek, replace bridge   | 9,500                                |                       | 9,500                 |   | 308                         | 493           | 8,700         |                    |        |        |
|                               | 1167124                | Local   | Crowsdale Camboon Road, improve drainage and gravel resheeting  | 2,000                                |                       | 1,000                 | 1,000                                   |                             |               | 500           | 500                |        |        |
|                               | 371737                 | Local   | Deearne Road (Cockatoo), improve drainage and pave and seal   | 5,414                                |                       | 2,707                 | 2,707                                   | 1,207                       | 500           | 500           | 500                |        |        |
|                               | 1356353 <sup>(9)</sup> | Local   | Defence Road, Oxtrack Creek, replace bridge   | 559                                  | 280                   |                       | 280                                     | 204                         | 76            |               |                    |        |        |
|                               | 1716731 <sup>(8)</sup> | Local   | Don Street, Wowan State School, improve safety  | 227                                  |                       | 227                   |   |                             |               | 227           |                    |        |        |
|                               | 1167125                | Local   | Gibihi Road, rehabilitate and reseal  | 1,000                                |                       | 500                   | 500                                     |                             | 500           |               |                    |        |        |
|                               | 1794259                | Local   | Jambin Dakenba Road, rehabilitate pavement  | 450                                  |                       | 225                   | 225                                     |                             | 225           |               |                    |        |        |
|                               | 1178222                | Local   | Lawrence Street (Biloela), Pelham Street to Valley View Drive, design shared path                               | 27                                   |                       | 14                    | 14                                      | 10                          | 3             |               |                    |        |        |
|                               | 1133864 <sup>(6)</sup> | Local   | Theodore - Moura Road, Four Mile Creek floodway, improve safety   | 941                                  | 941                   |                       |   | 637                         | 304           |               |                    |        |        |
|                               | 342104                 | Local   | Theodore - Moura Road, improve drainage and seal pavement   | 5,235                                |                       | 2,617                 | 2,617                                   | 1,400                       | 217           | 500           | 500                |        |        |
|                               | 1716695 <sup>(8)</sup> | Local   | Valley View Drive and Calvale Road, Biloela State School and Biloela State High School, upgrade bus stops       | 105                                  |                       | 105                   |   |                             |               | 105           |                    |        |        |
| <b>Subtotal: Banana Shire</b> |                        |         |   |                                      |                       |                       |   |                             | <b>15,292</b> | <b>52,022</b> | <b>1,844</b>       |        |        |
| Central Highlands Regional    | 1507190                | State   | Capricorn Highway (Duarina - Emerald) and Ardurad Road, improve intersection                                    | 2,740                                |                       | 2,740                 |   | 11                          | 1,000         | 1,729         |                    |        |        |
|                               | 1509453 <sup>(4)</sup> | State   | Capricorn Highway (Duarina - Emerald) and Gregory Highway (Springsure - Emerald), improve intersection          | 4,100                                | 3,280                 | 820                   |   |                             | 2,200         | 1,900         |                    |        |        |
|                               | 708273                 | State   | Capricorn Highway (Duarina - Emerald) and Gregory Highway, upgrade intersection                                 | 494                                  |                       | 494                   |   | 428                         | 65            |               |                    |        |        |
|                               | 1508943                | State   | Capricorn Highway (Duarina - Emerald), Codenwarra Road to Opal Street, planning                                 | 1,450                                |                       | 950                   | 500                                     |                             | 400           | 550           |                    |        |        |

| Local government                            | Investment ID           | Network   | Investment name  | Indicative total cost <sup>(1)</sup> | Contributions         |                       |   | Expenditure to 30 June 2020 | Approved      |               | Indicative         |        |
|---|-------------------------|---|--|--------------------------------------|-----------------------|-----------------------|---|-----------------------------|---------------|---------------|--------------------|--------|
|   |                         |   |  |                                      | Australian Government | Queensland Government | Local Government / Other <sup>(2)</sup> |                             | 2020-21       | 2021-22       | 2022-23 to 2023-24 | Beyond |
|   |                         |   |  |                                      | \$'000                | \$'000                | \$'000                                  |                             | \$'000        | \$'000        | \$'000             | \$'000 |
| Central Highlands Regional (continued)      | 1697913 <sup>(40)</sup> | State   | Carnarvon Highway (Injune - Rolleston), strengthen pavement  | 7,500                                | 6,000                 | 1,500                 |   |                             | 1,000         | 6,500         |                    |        |
|   | 1645207 <sup>(6)</sup>  | State   | Cotherstone Road, progressive sealing  | 8,000                                |                       | 8,000                 |   |                             | 2,000         | 6,000         |                    |        |
|   | 1509578 <sup>(4)</sup>  | State   | Dawson Developmental Road (Springsure - Tambo), Buckland Road West to Martuan Downs turnout, pave and seal | 5,000                                | 4,000                 | 1,000                 |   |                             | 2,700         | 2,300         |                    |        |
|   | 1645656 <sup>(6)</sup>  | State   | Fitzroy Developmental Road (Bauhinia - Duaringa), progressive sealing                                      | 6,000                                |                       | 6,000                 |   |                             | 300           | 5,700         |                    |        |
|   | 1468961 <sup>(3)</sup>  | State   | Gregory Highway (Springsure - Emerald) and Big John Road, improve intersection                             | 161                                  |                       | 161                   |   |                             | 161           |               |                    |        |
|   | 1544862                 | Local   | Arcadia Valley Road, pave and seal   | 1,000                                |                       | 500                   | 500                                     |                             |               | 500           |                    |        |
|   | 1543668                 | Local   | Capella Rubyvale Road, pave and seal   | 1,880                                |                       | 940                   | 940                                     |                             |               | 940           |                    |        |
|   | 1545676                 | Local   | Glenlee Road, pave and seal  | 1,440                                |                       | 720                   | 720                                     |                             |               |               |                    | 720    |
|   | 1716408 <sup>(8)</sup>  | Local   | Old Airport Drive, Emerald State High School, construct bus set-down area                                  | 493                                  |                       | 493                   |   |                             | 493           |               |                    |        |
|   | 1167126                 | Local   | Range Baranga Road, various sections, pave and seal  | 1,380                                |                       | 690                   | 690                                     |                             | 690           |               |                    |        |
|   | 1185992                 | Local   | Rifle Range Road, Roberts Street and Opal Street to Jappesen Drive, design and construct shared path       | 957                                  |                       | 478                   | 478                                     | 359                         | 120           |               |                    |        |
|   | 1545800                 | Local   | Wyntoon Road, pave and seal  | 1,440                                |                       | 720                   | 720                                     |                             |               |               |                    | 720    |
|   | 1443624                 | Local   | Wyuna Road (Emerald), pave and seal  | 1,310                                |                       | 655                   | 655                                     | 57                          | 597           |               |                    |        |
| <b>Subtotal: Central Highlands Regional</b> |                         |   |  |                                      |                       |                       |   |                             | <b>11,726</b> | <b>26,119</b> | <b>1,440</b>       |        |
| Gladstone Regional                          | 773227 <sup>(11)</sup>  | National  | Access to Gladstone Port, planning   | 2,300                                | 2,000                 |                       | 300                                     | 863                         | 637           | 800           |                    |        |
|   | 1193429 <sup>(12)</sup> | National  | Access to Gladstone Port, upgrade  | 100,000                              | 100,000               |                       |   |                             |               | 4,000         | 96,000             |        |
|   | 532515                  | National  | Bruce Highway (Benaraby - Rockhampton), Benaraby to Calliope River, improve safety                         | 40,263                               | 32,210                | 8,053                 |   | 32,443                      | 5,320         | 2,500         |                    |        |
|   | 532577                  | National  | Bruce Highway (Benaraby - Rockhampton), Calliope River to Mount Larcom, improve safety                     | 21,000                               | 16,800                | 4,200                 |   | 4,600                       | 12,300        | 4,100         |                    |        |
|   | 840910                  | National  | Bruce Highway (Benaraby - Rockhampton), Gentle Annie Road to St Arnauds Creek, improve safety              | 26,660                               | 26,660                |                       |   | 5,968                       | 10,692        | 10,000        |                    |        |
|   | 1454810                 | National  | Bruce Highway (Benaraby - Rockhampton), Raglan Creek, upgrade bridge                                       | 4,200                                | 3,360                 | 840                   |   |                             | 1,000         | 3,200         |                    |        |
|   | 840909                  | National  | Bruce Highway (Gin Gin - Benaraby), Palm Creek to Fairbairn Flats, improve safety                          | 11,748                               | 11,748                |                       |   | 2,182                       | 7,067         | 2,500         |                    |        |
|   | 1454793                 | National  | Bruce Highway (Gin Gin - Benaraby), Station Creek and Boyne River, upgrade bridges                         | 13,800                               | 11,040                | 2,760                 |   |                             | 2,000         | 11,800        |                    |        |
|   | 1663321                 | National  | Bruce Highway (Gin Gin to Benaraby), Charnwood Road to Palm Creek, improve safety                          | 24,000                               | 19,200                | 4,800                 |   |                             | 500           | 2,200         | 21,300             |        |
|   | 757585                  | National  | Gladstone - Mount Larcom Road, Gibson Street to Wiggins Island Coal Export Terminal, planning              | 650                                  |                       | 650                   |   | 264                         | 336           | 50            |                    |        |
|   | 803883                  | State   | Dawson Highway, Glenlyon Street to Harvey Road, construct cycleway   | 2,050                                |                       | 2,050                 |   | 393                         | 867           | 790           |                    |        |
| 482285 <sup>(13)</sup>                      | State                   | Gladstone - Benaraby Road, Philip Street, construct additional lanes  | 20,000   | 20,000                               |                       |                       | 4,036                                   | 12,065                      | 3,899         |               |                    |        |
| 561929 <sup>(14)</sup>                      | State                   | Gladstone - Benaraby Road, Dalrymple Drive to Bruce Highway intersection, improve safety                    | 24,400   |                                      | 24,400                |                       | 19,731                                  | 4,669                       |               |               |                    |        |
| 593485 <sup>(15)</sup>                      | State                   | Gladstone - Monto Road, 2018 Natural Disaster Relief and Recovery Arrangements, floodways restoration works | 16,161   | 12,121                               | 4,040                 |                       | 5,281                                   | 10,098                      | 783           |               |                    |        |

| Local government                    | Investment ID           | Network  | Investment name  | Indicative total cost <sup>(1)</sup> | Contributions         |                       |   | Expenditure to 30 June 2020 | Approved      |               | Indicative         |        |
|-------------------------------------|-------------------------|--|--|--------------------------------------|-----------------------|-----------------------|---|-----------------------------|---------------|---------------|--------------------|--------|
|                                     |                         |  |  |                                      | Australian Government | Queensland Government | Local Government / Other <sup>(2)</sup> |                             | 2020-21       | 2021-22       | 2022-23 to 2023-24 | Beyond |
|                                     |                         |  |  |                                      | \$'000                | \$'000                | \$'000                                  |                             | \$'000        | \$'000        | \$'000             | \$'000 |
| Gladstone Regional (continued)      | 1697546 <sup>(10)</sup> | State  | Gladstone - Monto Road, upgrade floodways  | 4,800                                | 3,840                 | 960                   |   |                             | 800           | 4,000         |                    |        |
|                                     | 1589374                 | State  | Tannum Sands Road, construct shared path   | 2,561                                |                       | 2,561                 |   | 360                         | 2,201         |               |                    |        |
|                                     | 1510332 <sup>(16)</sup> | Local  | Agnes Street, Agnes Water Beach visitor car park, construct and seal car park  | 920                                  |                       | 414                   | 506                                     | 414                         |               |               |                    |        |
|                                     | 1542871                 | Local  | Boyne Burnett inland rail trail, planning  | 330                                  |                       | 330                   |   | 330                         |               |               |                    |        |
|                                     | 1538375                 | Local  | Coronation Drive, Tannum Sands Road to Tannum Sands State High School, design shared path                            | 25                                   |                       | 13                    | 13                                      | 6                           | 6             |               |                    |        |
|                                     | 1509579 <sup>(16)</sup> | Local  | Glenlyon Road, Tondoon Botanical Gardens access, reseal  | 220                                  |                       | 99                    | 121                                     | 10                          |               | 89            |                    |        |
|                                     | 1356404 <sup>(7)</sup>  | Local  | Gorge Road, Baffle Creek Crossing, replace bridge  | 2,545                                | 700                   |                       | 1,845                                   | 350                         | 350           |               |                    |        |
|                                     | 1356579 <sup>(9)</sup>  | Local  | John Clifford Way, Hobble Creek, replace bridge  | 1,404                                | 700                   |                       | 704                                     | 350                         | 350           |               |                    |        |
|                                     | 1134004 <sup>(9)</sup>  | Local  | Kirkwood Road and Dixon Drive (Gladstone), improve intersection  | 677                                  | 677                   |                       |   | 256                         | 421           |               |                    |        |
|                                     | 1536234                 | Local  | Phillip Street, Centro Shopping Centre to Phillip Street Community Precinct, design shared path                      | 65                                   |                       | 33                    | 33                                      | 16                          | 16            |               |                    |        |
|                                     | 1468179 <sup>(9)</sup>  | Local  | Round Hill Road (Section 1), widen shoulder  | 225                                  | 225                   |                       |   | 225                         |               |               |                    |        |
|                                     | 1468120 <sup>(9)</sup>  | Local  | Round Hill Road (Section 2), widen shoulder  | 308                                  | 308                   |                       |   | 308                         |               |               |                    |        |
|                                     | 1477501 <sup>(8)</sup>  | Local  | Tannum Sands State Primary School, remove and replace existing kerb  | 589                                  |                       | 589                   |   | 589                         |               |               |                    |        |
|                                     | 1568331                 | Local  | Toooloa Street (Gladstone Central), Derby Street to Agnes Street, rehabilitate pavement                              | 1,038                                |                       | 838                   | 200                                     | 838                         |               |               |                    |        |
|                                     | 745893                  | Local  | Toooloa Street (Gladstone Central), Walsh Street to Short Street, rehabilitate pavement                              | 1,000                                |                       | 500                   | 500                                     |                             | 500           |               |                    |        |
| 1568928                             | Local                   | Turkey Beach Road, improve safety  | 913  |                                      | 738                   | 175                   | 200                                     | 538                         |               |               |                    |        |
| <b>Subtotal: Gladstone Regional</b> |                         |  |  |                                      |                       |                       |   |                             | <b>72,768</b> | <b>54,583</b> | <b>117,389</b>     |        |
| Livingstone Shire                   | 1133389                 | National   | Bruce Highway (Rockhampton - St Lawrence), Fourteen Mile Road, improve intersection                                  | 175                                  | 140                   | 35                    |   | 63                          | 112           |               |                    |        |
|                                     | 532679                  | National   | Bruce Highway (Rockhampton - St Lawrence), Neilsen Avenue to Plentiful Creek, improve safety                         | 21,250                               | 17,000                | 4,250                 |   | 2,252                       | 11,998        | 7,000         |                    |        |
|                                     | 1390151                 | National   | Bruce Highway (Rockhampton - St Lawrence), Pine Mountain Creek to Deep Creek, improve safety                         | 15,000                               | 12,000                | 3,000                 |   | 1,449                       | 151           | 900           | 12,500             |        |
|                                     | 532678                  | National   | Bruce Highway (Rockhampton - St Lawrence), Plentiful Creek, construct overtaking lanes                               | 10,934                               | 10,934                |                       |   | 3,667                       | 7,267         |               |                    |        |
|                                     | 851898                  | National   | Bruce Highway (Rockhampton - St Lawrence), Terranova Drive, improve intersection                                     | 36,048                               | 28,838                | 7,210                 |   | 22,413                      | 13,635        |               |                    |        |
|                                     | 669805                  | State  | Corbetts Landing, upgrade boat launching facility  | 1,800                                |                       | 1,800                 |   | 292                         | 1,200         | 308           |                    |        |
|                                     | 1152662                 | State  | Marlborough - Sarina Road, various locations, bridge planning  | 412                                  |                       | 412                   |   | 67                          | 345           |               |                    |        |
|                                     | 1810071                 | State  | Rockhampton - Emu Park Road, upgrades including overtaking lanes and other priority safety and capacity improvements | 19,000                               |                       | 19,000                |   |                             |               | 2,000         | 17,000             |        |
|                                     | 1192019 <sup>(4)</sup>  | State  | Rockhampton - Yeppoon Road, Yeppoon Road Upgrade   | 80,000                               | 64,000                | 16,000                |   |                             | 1,000         | 3,000         | 46,000             | 30,000 |
|                                     | 1095663                 | State  | Rosslyn Bay Boat Harbour, extend car and trailer parking   | 1,250                                |                       | 1,250                 |   | 1,065                       | 185           |               |                    |        |
|                                     | 1818371                 | State  | Rosslyn Bay Boat Harbour, reconfiguration of boating facilities  | 2,000                                |                       | 2,000                 |   |                             |               | 500           | 1,500              |        |
| 669806                              | State                   | Thompson Point, upgrade boat ramp and construct floating walkway                             | 3,150  |                                      | 3,150                 |                       | 459                                     | 2,691                       |               |               |                    |        |
| 1201437                             | State                   | Western Yeppoon - Emu Park Road, Taranganba Road to Yeppoon Road, upgrade cycling facilities | 2,986  |                                      | 2,986                 |                       | 108                                     | 1,500                       | 1,378         |               |                    |        |

| Local government                   | Investment ID          | Network  | Investment name  | Indicative total cost <sup>(1)</sup> | Contributions         |                       |   | Expenditure to 30 June 2020 | Approved      |               | Indicative         |         |
|------------------------------------|------------------------|--|--|--------------------------------------|-----------------------|-----------------------|---|-----------------------------|---------------|---------------|--------------------|---------|
|                                    |                        |  |  |                                      | Australian Government | Queensland Government | Local Government / Other <sup>(2)</sup> |                             | 2020-21       | 2021-22       | 2022-23 to 2023-24 | Beyond  |
|                                    |                        |  |  |                                      | \$'000                | \$'000                | \$'000                                  |                             | \$'000        | \$'000        | \$'000             | \$'000  |
| Livingstone Shire (continued)      | 229797                 | Local  | Adelaide Park Road (Yeppoon), resurface asphalt  | 2,600                                |                       | 1,296                 | 1,304                                   | 648                         | 648           |               |                    |         |
|                                    | 1525434                | Local  | Barmaryee Road, rehabilitate and widen   | 2,600                                |                       | 1,296                 | 1,304                                   |                             |               |               | 1,296              |         |
|                                    | 1468185 <sup>(6)</sup> | Local  | Greenlake Road, realign horizontal curve   | 846                                  | 846                   |                       |   |                             | 846           |               |                    |         |
|                                    | 1510336 <sup>(6)</sup> | Local  | Hill Street (Emu Park), Tourist car park, upgrade parking  | 245                                  |                       | 123                   | 123                                     | 12                          | 110           |               |                    |         |
|                                    | 1186615                | Local  | Pacific Heights Road, Armstrong Road to Roberts Road, design and construct shared path                                       | 270                                  |                       | 135                   | 135                                     | 68                          | 68            |               |                    |         |
|                                    | 1768187                | Local  | Rockhampton Rail, upgrade of cattle unloading facility   | 2,750                                |                       | 2,500                 | 250                                     |                             | 2,500         |               |                    |         |
|                                    | 749891                 | Local  | Tanby Road, Yeppoon Road to Charles Street, design and construct shared path   | 310                                  |                       | 155                   | 155                                     | 78                          | 78            |               |                    |         |
|                                    | 1541725                | Local  | Taranganba Road (Stage 2), Tanby Road to Carige Boulevard, design shared path  | 30                                   |                       | 15                    | 15                                      |                             | 8             | 8             |                    |         |
|                                    | 1525428                | Local  | Taranganba Road and Carige Boulevard, install signalised intersection  | 1,800                                |                       | 648                   | 1,152                                   |                             |               | 648           |                    |         |
|                                    | 1477502 <sup>(8)</sup> | Local  | Taranganba State School, install pedestrian signals and bus set down area  | 1,187                                |                       | 890                   | 297                                     |                             | 890           |               |                    |         |
|                                    | 1356977 <sup>(7)</sup> | Local  | Werribee Road, Werribee Creek, replace bridge  | 399                                  | 200                   |                       | 200                                     |                             | 200           |               |                    |         |
| 1186616                            | Local                  | Yeppoon Precinct, construct shared path                          | 746  |                                      | 373                   | 373                   | 187                                     | 187                         |               |               |                    |         |
| 786415                             | Local                  | Yeppoon Precinct, design cycle facilities                        | 10   |                                      | 5                     | 5                     | 4                                       | 1                           |               |               |                    |         |
| <b>Subtotal: Livingstone Shire</b> |                        |  |  |                                      |                       |                       |   |                             | <b>45,620</b> | <b>15,742</b> | <b>78,296</b>      |         |
| Rockhampton Regional               | 840911                 | National   | Bruce Highway (Benaraby - Rockhampton), Old Coach Road to Archer Flats, improve safety                                       | 2,120                                | 1,696                 | 424                   |   | 951                         | 1,169         |               |                    |         |
|                                    | 854972 <sup>(7)</sup>  | National   | Bruce Highway (Rockhampton - St Lawrence) and Bolsover Street, upgrade intersection, planning                                | 1,800                                | 1,440                 | 360                   |   | 784                         | 1,016         |               |                    |         |
|                                    | 855105 <sup>(7)</sup>  | National   | Bruce Highway (Rockhampton - St Lawrence), Moores Creek Road to Richardson Road, upgrade intersections, planning             | 1,800                                | 1,440                 | 360                   |   | 592                         | 1,208         |               |                    |         |
|                                    | 840908 <sup>(7)</sup>  | National   | Bruce Highway (Rockhampton - St Lawrence), Nicholson Street to Dension Street (Rockhampton), upgrade intersections, planning | 1,350                                | 1,080                 | 270                   |   | 631                         | 250           | 469           |                    |         |
|                                    | 851205                 | National   | Bruce Highway (Rockhampton - St Lawrence), various locations (Rockhampton), improve intersections                            | 9,614                                | 7,692                 | 1,923                 |   | 824                         | 4,890         | 3,900         |                    |         |
|                                    | 127886                 | National   | Rockhampton Northern Access Upgrade  | 158,001                              | 126,400               | 31,600                | 1                                       | 104,411                     | 20,840        | 32,750        |                    |         |
|                                    | 1167108                | National   | Rockhampton Ring Road, plan, preserve and construct  | 1,065,000                            | 852,000               | 213,000               |   | 28,752                      | 34,299        | 49,000        | 265,449            | 687,500 |
|                                    | 318028 <sup>(8)</sup>  | State  | Bajool - Port Alma Road, widen pavement and improve safety   | 14,500                               | 11,600                | 2,900                 |   | 6,535                       | 7,965         |               |                    |         |
|                                    | 803869                 | State  | Bruce Highway, Neville Hewitt Bridge to Musgrave Street, design cycle facilities   | 974                                  |                       | 974                   |   | 284                         | 689           |               |                    |         |
|                                    | 318001 <sup>(8)</sup>  | State  | Capricorn Highway, Rockhampton to Gracemere, duplicate to four lanes   | 74,990                               | 59,992                | 14,998                |   | 32,916                      | 25,000        | 17,074        |                    |         |
|                                    | 670239                 | State  | Casuarina Creek, Bajool - Port Alma Road, construct two lane boat ramp with a floating walkway                               | 4,200                                |                       | 2,200                 | 2,000                                   | 67                          | 35            | 4,098         |                    |         |
|                                    | 1644893 <sup>(6)</sup> | State  | Gavial - Gracemere Road (Lawrie Street), widen to four lanes and upgrade intersections                                       | 35,000                               |                       | 35,000                |   |                             | 2,000         | 33,000        |                    |         |
|                                    | 912469                 | State  | Inkerman Creek, construct single-lane boat ramp  | 3,800                                |                       | 1,800                 | 2,000                                   | 206                         | 1,000         | 2,594         |                    |         |
| 1183356 <sup>(4)</sup>             | State                  | Rockhampton - Yeppoon Road and East Street, improve intersection | 1,165  |                                      | 1,165                 |                       | 137                                     | 769                         | 259           |               |                    |         |
| 1698013 <sup>(10)</sup>            | State                  | Rockhampton - Yeppoon Road, strengthen pavement                  | 5,000  | 4,000                                | 1,000                 |                       |   | 1,000                       | 4,000         |               |                    |         |



| Local government                             | Investment ID           | Network  | Investment name  | Indicative total cost <sup>(1)</sup> | Contributions         |                       |   | Expenditure to 30 June 2020 | Approved       |                | Indicative         |        |
|--|-------------------------|----------|--|--------------------------------------|-----------------------|-----------------------|---|-----------------------------|----------------|----------------|--------------------|--------|
|  |                         |          |  |                                      | Australian Government | Queensland Government | Local Government / Other <sup>(2)</sup> |                             | 2020-21        | 2021-22        | 2022-23 to 2023-24 | Beyond |
|  |                         |          |  |                                      | \$'000                | \$'000                | \$'000                                  |                             | \$'000         | \$'000         | \$'000             | \$'000 |
| Rockhampton Regional (continued)             | 13069 <sup>(69)</sup>   | State    | Rockhampton Road Network Road Train Access, Rockhampton - Yeppoon Road, various locations, improve intersections | 30,000                               | 20,000                | 10,000                |   | 23,484                      | 6,516          |                |                    |        |
|  | 1525472                 | Local    | Boongary Road, Halfpenny Road to Kabra Road, rehabilitate and widen  | 2,067                                |                       | 860                   | 1,207                                   |                             |                | 430            | 430                |        |
|  | 1525473                 | Local    | Boongary Road, Stewart Street to Halfpenny Road, rehabilitate and widen  | 907                                  |                       | 430                   | 477                                     |                             |                |                | 430                |        |
|  | 1716676 <sup>(68)</sup> | Local    | Bruigom Street, St Anthony's Catholic Primary School, construct footpath   | 56                                   |                       | 56                    |   |                             |                | 56             |                    |        |
|  | 1356600 <sup>(7)</sup>  | Local    | Casuarina Road, Serpentine Creek, replace bridge   | 329                                  | 164                   |                       | 164                                     |                             | 49             | 115            |                    |        |
|  | 1356736 <sup>(7)</sup>  | Local    | Casuarina Road, Swan Creek, replace bridge   | 329                                  | 164                   |                       | 164                                     |                             | 49             | 115            |                    |        |
|  | 1542611                 | Local    | Derby Street, Canning Street to Denison Lane, design active transport facilities                                 | 50                                   |                       | 25                    | 25                                      |                             | 13             | 13             |                    |        |
|  | 1468441 <sup>(9)</sup>  | Local    | Garnant Road, curve enhancement  | 12                                   | 12                    |                       |   |                             | 12             |                |                    |        |
|  | 1525555                 | Local    | Glenroy Road, construct to new seal two lane standard  | 320                                  |                       | 150                   | 170                                     |                             |                |                |                    | 150    |
|  | 1356756 <sup>(7)</sup>  | Local    | Glenroy Road, Louisa Creek, replace bridge   | 817                                  | 408                   |                       | 408                                     |                             | 245            | 163            |                    |        |
|  | 1542121                 | Local    | Mount Morgan rail trail, planning  | 250                                  |                       | 250                   |   |                             | 250            |                |                    |        |
|  | 1716718 <sup>(8)</sup>  | Local    | Murray Street and Rundle Street, The Hall State School, construct passenger set-down facilities                  | 454                                  |                       | 196                   | 258                                     |                             |                | 196            |                    |        |
|  | 1525436                 | Local    | Norman Road, Boundary Road to Olive Street, reconstruct pavement   | 2,283                                |                       | 800                   | 1,483                                   |                             |                | 400            | 400                |        |
|  | 1510339 <sup>(66)</sup> | Local    | Pilbeam Drive, The Saddle redevelopment, car park upgrade  | 490                                  |                       | 245                   | 245                                     | 25                          | 221            |                |                    |        |
|  | 1716437 <sup>(8)</sup>  | Local    | Robinson Street, North Rockhampton State High School, install pedestrian crossing and footpath                   | 39                                   |                       | 39                    |   |                             |                | 39             |                    |        |
|  | 1525517                 | Local    | Somerset Road, widen pavement  | 513                                  |                       | 250                   | 263                                     |                             |                |                |                    | 250    |
|  | 1468606 <sup>(9)</sup>  | Local    | South Yaamba Road and Colliver Road, improve intersection  | 80                                   | 80                    |                       |   |                             | 80             |                |                    |        |
|  | 1167123                 | Local    | Victoria Parade, North Street to Albert Street, reconstruct pavement   | 2,988                                |                       | 830                   | 2,158                                   |                             | 830            |                |                    |        |
| <b>Subtotal: Rockhampton Regional</b>        |                         |          |  |                                      |                       |                       |   |                             | <b>110,395</b> | <b>148,671</b> | <b>267,109</b>     |        |
| Woorabinda Aboriginal Shire                  | 1173230                 | Local    | Bore 3 Road, Blackboy Creek, upgrade culvert and approaches  | 53                                   |                       | 53                    |   |                             | 53             |                |                    |        |
|  | 1167083                 | Local    | Bore 3 Road, Blackboy Creek, upgrade culvert and approaches  | 135                                  |                       | 135                   |   |                             | 135            |                |                    |        |
|  | 1712846                 | Local    | Carbine Street (Woorabinda), service road to workshop entrance, construct to a sealed standard                   | 53                                   |                       | 53                    |   |                             | 53             |                |                    |        |
|  | 768959                  | Local    | Carbine Street service road (Woorabinda), construct to sealed standard   | 65                                   |                       | 65                    |   |                             | 65             |                |                    |        |
|  | 1601466                 | Local    | Dundoo Lane, construct to sealed standard  | 42                                   |                       | 42                    |   |                             |                | 42             |                    |        |
|  | 1601470                 | Local    | Woorabinda township, various locations, construct footpaths  | 42                                   |                       | 42                    |   |                             |                |                | 42                 |        |
| <b>Subtotal: Woorabinda Aboriginal Shire</b> |                         |          |  |                                      |                       |                       |   |                             | <b>306</b>     | <b>42</b>      | <b>42</b>          |        |
| Various local governments                    | 1454811                 | National | Bruce Highway (Rockhampton - St Lawrence), various locations, upgrade bridges                                    | 8,600                                | 6,880                 | 1,720                 |   |                             | 2,000          | 6,600          |                    |        |
|  | 855238 <sup>(67)</sup>  | National | Bruce Highway, various locations, upgrade bridges  | 3,210                                | 2,568                 | 642                   |   | 899                         | 2,311          |                |                    |        |
|  | 851932                  | National | Bruce Highway, various locations, upgrade rest areas   | 7,300                                | 7,300                 |                       |   | 1,988                       | 4,612          | 700            |                    |        |
|  | 481999                  | State    | Capricorn Highway, Gracemere to Emerald, construct overtaking lanes  | 19,000                               | 15,200                | 3,800                 |   | 8,367                       | 8,746          | 1,888          |                    |        |

| Local government                           | Investment ID          | Network            | Investment name   | Indicative total cost <sup>(1)</sup> | Contributions         |                       |   | Expenditure to 30 June 2020 | Approved       |                | Indicative         |        |
|--|------------------------|--------------------|---|--------------------------------------|-----------------------|-----------------------|---|-----------------------------|----------------|----------------|--------------------|--------|
|  |                        |                    |   |                                      | Australian Government | Queensland Government | Local Government / Other <sup>(2)</sup> |                             | 2020-21        | 2021-22        | 2022-23 to 2023-24 | Beyond |
|  |                        |                    |   |                                      | \$'000                | \$'000                | \$'000                                  |                             | \$'000         | \$'000         | \$'000             | \$'000 |
| Various local governments (continued)      | 1509138 <sup>(a)</sup> | State              | Dawson Highway (Banana - Rolleston), Moura Golf Club to Zamia Creek, widen and strengthen | 6,000                                | 4,800                 | 1,200                 |   | 265                         | 2,435          | 3,300          |                    |        |
|  | 561857                 | State              | Maintenance and report of safety treatments, various locations                            | 3,660                                |                       | 3,660                 |   | 1,546                       | 874            | 620            | 620                |        |
|  | 1765848                | State              | Road Upgrades, various locations  | 1,914                                |                       |                       | 1,914                                   | 367                         | 869            | 678            |                    |        |
|  | 13856                  | State              | Safety and critical maintenance program, planning   | 1,461                                |                       | 1,461                 |   | 912                         | 99             | 150            | 300                |        |
|  | 1062652                | State              | Sign spearing mitigation, various locations, replace signs                                | 623                                  |                       | 623                   |   | 371                         | 253            |                |                    |        |
|  | 1346656                | State              | Township Entry Treatment Program, various locations                                       | 1,596                                |                       | 1,596                 |   | 200                         | 1,396          |                |                    |        |
| <b>Subtotal: Various local governments</b> |                        |                    |   |                                      |                       |                       |   |                             | <b>23,595</b>  | <b>13,936</b>  | <b>920</b>         |        |
| Other works                                |                        |                    | Construction Works  |                                      | -2,341                | -477                  |   |                             | 1,212          | 359            | -4,390             |        |
|  |                        |                    | Corridor and Minor Safety Enhancements  |                                      | 252                   | 11,225                |   |                             | 3,989          | 2,054          | 5,434              |        |
|  |                        |                    | Corridor, Roadway and Structures Management   |                                      |                       | 2,351                 |   |                             | 740            | 521            | 1,090              |        |
|  |                        |                    | Local Government Transport Development  |                                      | 27,852                | 6,258                 | 2,865                                   |                             | 12,271         | 14,277         | 7,562              |        |
|  |                        |                    | Natural Disaster Rehabilitation and Replacement   |                                      | 432                   | 274                   |   |                             | 130            | 576            |                    |        |
|  |                        |                    | Programmed Maintenance  |                                      | 6,599                 | 93,167                |   |                             | 20,857         | 25,030         | 53,880             |        |
|  |                        |                    | Rehabilitation  |                                      | 4,628                 | 67,014                |   |                             | 19,871         | 13,642         | 38,130             |        |
|  |                        |                    | Routine Maintenance   |                                      | 5,715                 | 99,262                |   |                             | 24,956         | 26,445         | 53,576             |        |
|  |                        |                    | Traffic Management Enhancements   |                                      | 4,080                 | 310                   |   |                             | 382            | 1,625          | 2,383              |        |
|  |                        |                    | Traffic Operations  |                                      | 1,284                 | 16,156                |   |                             | 3,423          | 4,282          | 9,736              |        |
|  |                        | Transport Planning |   |                                      | 5,724                 |                       |   | 2,489                       | 3,034          | 200            |                    |        |
| <b>Subtotal: Other works</b>               |                        |                    |   |                                      |                       |                       |   |                             | <b>90,319</b>  | <b>91,846</b>  | <b>167,601</b>     |        |
| <b>Total: Fitzroy</b>                      |                        |                    |   |                                      |                       |                       |   |                             | <b>370,021</b> | <b>402,961</b> | <b>634,641</b>     |        |

## Endnotes

- (1) For additional projects being delivered, please refer to the relevant location tables.
- (2) For projects on the Local Network, indicative project cost may include a local government co-contribution to complete the related works. The local government co-contribution is not included in the sub-totals referenced in the table, as the sub-totals only reflect the amount provided by Department of Transport and Main Roads.
- (3) Funded through the Queensland Government's Safer Roads Sooner Program, as part of the Targeted Road Safety Program.
- (4) Jointly funded by the Queensland Government and Australian Government (part of its Roads of Strategic Importance initiative).
- (5) Funded through the Queensland Government's State Infrastructure Fund for Priority Economic Works and Productivity Program.
- (6) Funded through the Queensland Government's Economic Recovery Strategy: Unite and recover for Queensland Jobs.
- (7) Part of the Australian Government's Bridges Renewal Program, jointly funded by the Australian Government and Local Government.
- (8) Funded through the Queensland Government's School Transport Infrastructure Program, as part of the Targeted Road Safety Program.
- (9) Funded through the Australian Government's Black Spot Program.
- (10) Jointly funded by the Queensland Government and Australian Government (part of its Roads Infrastructure Stimulus Package).
- (11) This project includes a developer contribution of \$299,875.
- (12) Represents the Australian Government's funding commitment. Project details, timing and potential Queensland Government funding contribution subject to negotiation with the Australian Government.
- (13) This project is fully-funded by the Australian Government.
- (14) Funded through the Queensland Government's High Risk Roads Initiative, as part of the Targeted Road Safety Program.
- (15) Eligible projects under the Natural Disaster Resilience Program are jointly funded by the Australian Government and Queensland Government. The funding is provided to Transport and Main Roads through the Queensland Reconstruction Authority.

(16) Funded under the Queensland Government's Transport and Tourism Connections Program (Round Two).

(17) Funding for this project is for pre-construction activities only.

(18) Part of the Australian Government's Northern Australia Roads Program, jointly funded by the Australian Government and Queensland Government.

(19) Part of the Australian Government's Northern Australia Beef Roads Program, jointly funded by the Australian Government and Queensland Government. The Queensland Government contribution is funded through the Priority Economic Works and Productivity Program, as part of the State Infrastructure Fund.