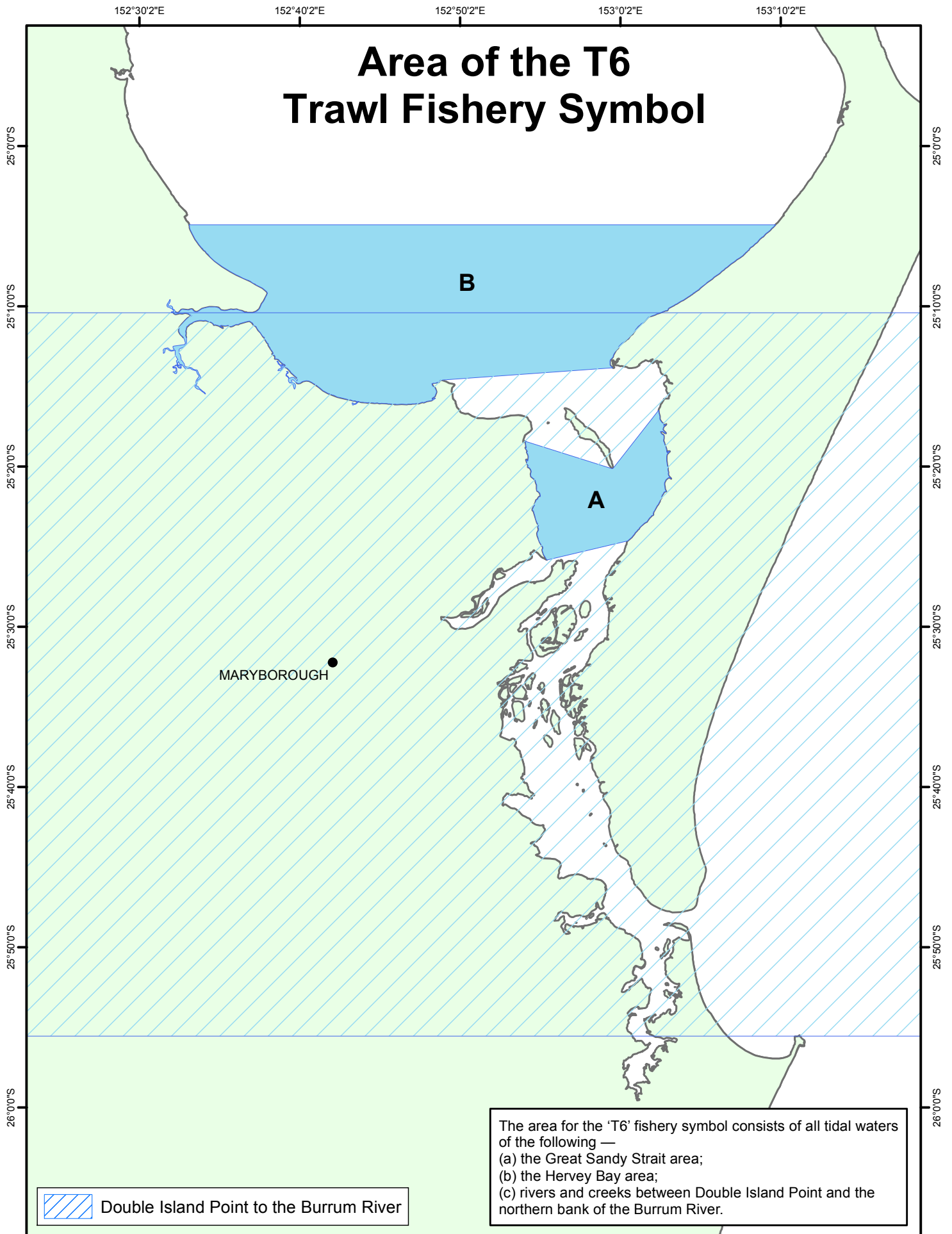



Area of the T6 Trawl Fishery Symbol



The area for the 'T6' fishery symbol consists of all tidal waters of the following —


- (a) the Great Sandy Strait area;
- (b) the Hervey Bay area;
- (c) rivers and creeks between Double Island Point and the northern bank of the Burrum River.

 Double Island Point to the Burrum River



© State of Queensland 2015
Department of Agriculture
and Fisheries

Co-ord Sys: GCS GDA 1994
Datum: GDA 1994
Units: Degree



This map incorporates data which is: © Commonwealth of Australia (Geoscience Australia) 2011; and © Pitney Bowes Mapinfo. These datasets are licensed under the Creative Commons Attribution-NoDerivs 3.0 Australia License. To view a copy of this license, visit: <http://creativecommons.org/licenses/by/3.0/au/>

While every care is taken to ensure the accuracy of these data, all data custodians and/or the State of Queensland makes no representations or warranties about its accuracy, reliability, completeness or suitability for any particular purpose and disclaims all responsibility and all liability (including without limitation, liability in negligence) for all expenses, losses, damages (including indirect or consequential damage) and costs to which you might incur as a result of the data being inaccurate or incomplete in any way and for any reason.

This map represents the approximate fishery area where fishing operations are permitted under the fishery symbol. Please refer to the relevant fisheries legislation (eg Regulation or Management Plan) for the exact boundaries of an area.