



**Queensland Transport and
Roads Investment Program**
2019–20 to 2022–23

South West



**Queensland
Government**





319,259 km²
Area covered by district¹



0.48%
Population of Queensland¹

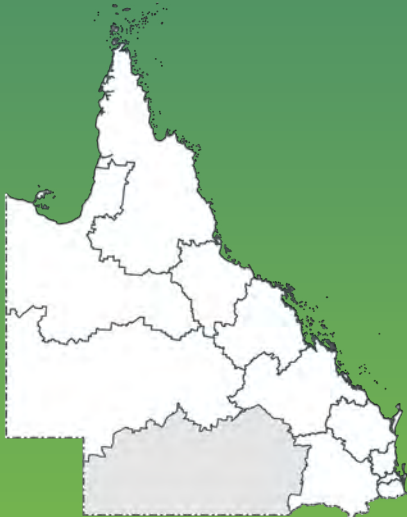


3,531 km
Other state-controlled road network



418 km
National Land Transport Network







¹Queensland Government Statistician's Office (Queensland Treasury)
Queensland Regional Profiles. www.qgso.qld.gov.au (retrieved 16 May 2019)



Divider image: The Carroll Creek culvert replacement site on the Warrego Highway near Yuleba.



Legend

-  National road network
-  State strategic road network
-  State regional and other district road
-  National rail network
-  Other railway
-  Local government boundary

Roma Office

30 McDowall Street | Roma | Qld 4455

PO Box 126 | Roma | Qld 4455

(07) 4622 9511 | southwest.office@tmr.qld.gov.au

District program highlights

In 2018–19 we completed:

- pavement widening at various locations on the Carnarvon Highway between St George and Surat, jointly funded by the Australian Government and Queensland Government
- pavement widening at various locations on the Carnarvon Highway between Injune and Rolleston, jointly funded by the Australian Government and Queensland Government
- a \$6.7 million program of works on various local government and lower order state-controlled roads, in partnership with local councils, under the Roads and Transport Alliance with Local Government Association of Queensland
- a \$14 million program to reseal 575 kilometres of national and state network roads
- town entry treatments at various locations on the Warrego Highway between Miles and Roma
- pavement strengthening and widening on the Warrego Highway at the Carroll Creek crossing between Miles and Roma, as part of the Warrego Highway Upgrade Program, jointly funded by the Australian Government and Queensland Government.

In 2019–20 we will:

- complete construction of a new bridge and approaches over the Moonie River on Noondoo-Thallon Road at Thallon

- continue pavement widening, including four culvert extensions, on the Carnarvon Highway between St George and Surat, jointly funded by the Australian Government and Queensland Government
- continue pavement widening, including five culvert extensions, on the Carnarvon Highway between Injune and Rolleston, jointly funded by the Australian Government and Queensland Government
- complete pavement rehabilitation and stabilisation on the Warrego Highway between Miles and Roma
- continue pavement rehabilitation and stabilisation on the Landsborough Highway between Morven and Augathella.

Future Plans

We continue to plan for the future transport requirements of the South West District.

In 2019–20 we plan to:

- commence planning for bridge strengthening and major culvert replacements on the Carnarvon Highway
- commence planning for pavement widening and strengthening of various sections on the Landsborough Highway, as well as installation of heavy vehicle rest areas and stopping places
- continue planning for widening of priority state-controlled roads
- commence planning to upgrade the intersection of Wallumbilla South Road with the Warrego Highway

- commence planning to upgrade the intersection of Jackson-Wandoan Road with the Warrego Highway.

Link for TMR Project Page:

<https://www.tmr.qld.gov.au/Projects>



Page intentionally blank

National Network

Local government	Investment ID ^(a)	Commonwealth number	Investment name/Location	Location description	Indicative total cost \$'000	Contributions		Estimated expenditure to 30 June 2019 \$'000	Approved	Indicative			Work description
						Australian Government \$'000	Queensland Government / Other \$'000		2019-20 \$'000	2020-21 \$'000	2021-22 to 2022-23 \$'000	Beyond \$'000	
Maranoa Regional	1140519		Warrego Highway (Miles - Roma)	Jackson - Wandoan Road intersection	250		250			100	150		Undertake transport project planning
	1074402		Warrego Highway (Miles - Roma)	Sections : 125.30 - 129.84km	2,521		2,521	83	2,438				Recycle pavement
	1137745		Warrego Highway (Miles - Roma)	Wallumbilla South Road intersection	250		250		100	150			Undertake transport project planning
	1138527		Warrego Highway (Miles - Roma)	Bungil Creek bridge	150		150		150				Undertake transport project planning
Subtotal: Maranoa Regional									2,688	250	150		
Murweh Shire	1137270		Landsborough Highway	Morven - Tambo	350		350		75	275			Undertake transport project planning
	1137626		Landsborough Highway	Morven - Tambo	150		150		150				Link planning
	1074347		Landsborough Highway (Morven - Augathella)	Sections : 1.99 - 39.90km	2,200		2,200	32	1,783	385			Recycle pavement
Subtotal: Murweh Shire									2,008	660			
Other works			Construction Works			444	111		356	200			
			Corridor and Minor Safety Enhancements			199	226		276	50	99		
			Programmed Maintenance			959			212	249	498		
			Rehabilitation			2,190			513	559	1,118		
			Routine Maintenance			4,563	560		2,003	1,040	2,080		
			Traffic Management Enhancements					300		150	150		
			Transport Planning					261	61	50	150		
Subtotal: Other works									3,421	2,298	4,095		
Total: South West National Network									8,117	3,208	4,245		

Endnotes

- (1) For other Australian Government funded projects, see 'Statewide commitments' section or the relevant district's 'National Network', 'State Network' and 'Local Network' tables.

State Network

Local government	Investment ID ⁽⁴⁾	Category ⁽²⁾	Investment name/Location	Location description	Indicative total cost \$'000	Estimated expenditure to 30 June 2019 \$'000	Approved ⁽³⁾		Indicative ⁽⁴⁾		Work description
							2019-20 \$'000	2020-21 \$'000	2021-22 to 2022-23 \$'000	Beyond \$'000	
Balonne Shire	1147651 ⁽⁵⁾	SS	Carnarvon Highway (Mungindi - St George)	Castlereagh Highway (Noondoo - Hebel)	260	20	240				Improve intersection/s
	996356 ⁽⁶⁾	SS	Carnarvon Highway (St George - Surat)	1.61 - 8.86km	4,400	480	2,470	1,450			Widen pavement
	1147737 ⁽⁶⁾	SS	Carnarvon Highway (St George - Surat)	Salmon Road	380	20	360				Improve intersection/s
	8867	LRRS	Noondoo - Thallon Road	Moonie River (42.59 - 42.62km)	7,589	1,043	6,546				Replace bridge/s and approaches
Subtotal: Balonne Shire							9,616	1,450			
Bulloo Shire	1147343 ⁽⁷⁾	LRRS	Quilpie - Thargomindah Road	Sections : 150.74 - 163.43km	3,652	99	1,000	603	1,950		Pave and seal
Subtotal: Bulloo Shire							1,000	603	1,950		
Maranoa Regional	996275 ⁽⁶⁾	SS	Carnarvon Highway (Injune - Rolleston)	57.10 - 60.00km	2,880	245	1,635	1,000			Widen pavement
	845930	SS	Carnarvon Highway (Injune - Rolleston)	Dawson River Bridge	5,000				5,000		Widen bridge/s
	1147741 ⁽⁵⁾	SS	Carnarvon Highway (Injune - Rolleston)	Arcadia Valley Road	150	20	130				Improve intersection/s
	1138900	SS	Carnarvon Highway (Injune - Rolleston)	Baffle Creek bridge	250		50	200			Undertake transport project planning
	1072442 ⁽⁸⁾	SS	Carnarvon Highway (Roma - Injune)	Sections : 37.00 - 37.80km	226		15	211			Improve intersection/s
	1072476 ⁽⁸⁾	SS	Carnarvon Highway (Roma - Injune)	Burtons Road / Hartley Lane	350		15	335			Improve intersection/s
	1074367	SS	Carnarvon Highway (Surat - Roma)	Sections : 64.15 - 66.00km	2,035	73	1,961				Recycle pavement
Subtotal: Maranoa Regional							3,806	1,746	5,000		
Quilpie Shire	1166971 ⁽⁷⁾	LRRS	Quilpie - Adavale Road	Sections : 0 - 70.60km	6,752		2,738	1,514	2,500		Construct to sealed standard
Subtotal: Quilpie Shire							2,738	1,514	2,500		
Various local governments	1137925	SS	Carnarvon Highway	Mungindi - Rolleston	425		175	250			Undertake transport project planning
	757049	SN	Districtwide priority road widening	Various locations	150	125	25				Undertake transport project planning
	1140193	SN	Priority major culverts	Various locations	150		150				Undertake transport project planning
	1116719	SN	Reseal program on various roads	Various locations	11,320		11,320				Undertake programmed maintenance
	453814	SR	Safety and critical maintenance upgrade planning	Various locations	494	194	100	100	100		Undertake transport project planning
Subtotal: Various local governments							11,770	350	100		
Other works			Construction Works				211				
			Corridor and Minor Safety Enhancements				1,320	634	1,414		
			Corridor, Roadway and Structures Management				493	459	1,052		
			Programmed Maintenance				1,700	12,984	17,254		
			Rehabilitation				1,795	7,103	18,680		
			Routine Maintenance				18,947	21,150	42,716		

Local government	Investment ID ⁽ⁱ⁾	Category ⁽ⁱⁱ⁾	Investment name/Location	Location description	Indicative total cost \$'000	Estimated expenditure to 30 June 2019 \$'000	Approved ⁽ⁱⁱⁱ⁾		Indicative ^(iv)		Work description
							2019-20	2020-21	2021-22 to 2022-23	Beyond	
							\$'000	\$'000	\$'000	\$'000	
Other works (continued)			Safety Asset Management funding commitment			100					
			Traffic Operations			746	779	1,600			
			Transport Planning			219					
Subtotal: Other works						25,531	43,109	82,716			
Total: South West State Network						54,461	48,772	92,266			

Endnotes

- (1) For other Queensland Government funded projects, see the ‘Statewide commitments’ section or the relevant district’s ‘National Network’, ‘State Network’ and ‘Local Network’ tables.
- (2) BW - Busways; CW - Cycleways; HR - Heavy Rail; HRNN - Heavy Rail National Network; LR - Light Rail; LRRS - Local Roads of Regional Significance; MBI - Maritime Boating Infrastructure; MNA - Maritime Navigational Aids; MM - Multi-modal; NN - National Network; OBI - Other Bus Infrastructure; ORI - Other Rail Infrastructure; SN - State Network; SR - State Regional; SS - State Strategic; TRI - Transport-related Infrastructure.
- (3) In some instances, projects may include limited funding for planning activities. This does not guarantee continued funding for construction.
- (4) Allocations for projects scheduled to commence from 2021–22 and beyond are indicative for planning purposes. There may also be funding held at a district level pending works being prioritised. Priorities may be re-evaluated annually on a needs basis, with some project budgets including an acceptable amount of contingency.
- (5) Funding for this project is for pre-construction activities only.
- (6) Part of the Australian Government’s Heavy Vehicle Safety and Productivity Program, jointly funded by the Australian Government and Queensland Government.
- (7) Funded through the Queensland Government’s Transport Infrastructure Development Scheme.
- (8) Funded through the Queensland Government’s Safer Roads Sooner Program, as part of the Targeted Road Safety Program.

Page intentionally blank

Local Network

Local government	Investment ID ^(a)	Category ^(a)	Investment name/Location	Location description	Indicative total cost ^(b)	Contributions			Estimated expenditure to 30 June 2019	Approved		Indicative		Work description
						Local Government	Queensland Government	Australian Government		2019-20	2020-21	2021-22 to 2022-23	Beyond	
					\$'000	\$'000	\$'000	\$'000	\$'000	\$'000	\$'000	\$'000		
Balonne Shire	1119910	LGRD	Bollon - Dirranbandi Road	Sections : 77.30 - 82.30km	680	340	340		170	170			Reseal - bitumen chip	
	1120487	LGRD	Salmon Road	0 - 6.10km	240	120	120		120				Reseal - bitumen chip	
Subtotal: Balonne Shire									290	170				
Bulloo Shire	792817	LGRD	Innamincka Road	119.00 - 126.45km	2,881	1,720	1,161		453	336	372		Pave and seal	
Subtotal: Bulloo Shire									336	372				
Maranoa Regional	1072321 ^(a)	LGRD	Arcadia Valley Road	Lonesome Range jump up section	53			53		53			Install barrier/s	
	1072336 ^(a)	LGRD	Arthur Street	Bungil Street	289			289		289			Improve intersection/s	
	1120912	LGRD	East Street (Wallumbilla)	0 - 0.44km	820	410	410		410				Widen and seal	
	1186618	LGCW	Miscamble Street	Queen Street intersection	60	30	30		15	15			Planning, design and program administration	
	1120531	LGRD	Mount Moffatt Road	103.90 - 121.90km	1,430	715	715		715				Re-sheet unsealed road	
	1121084	LGRD	Orallo Road	Various locations	200	100	100		100				Seal shoulder/s	
	1120243	LGRD	Russell Street (Wallumbilla)	0 - 0.48km	710	355	355		355				Widen and seal	
1160668	LGRD	Various roads	Various locations	330	165	165		55	55	55		Upgrade bus stops		
Subtotal: Maranoa Regional									1,992	70	55			
Murweh Shire	1166966	LGRD	Charleville - Adavale Road	67.00 - 68.70km	250	125	125		125				Upgrade floodway/s	
	1162132	LGRD	Charleville - Bollon Road	50.02 - 56.00km	750	375	375		375				Upgrade floodway/s	
Subtotal: Murweh Shire									500					
Paroo Shire	1120119	LGRD	Jobs Gate Road	73.00 - 96.20km	475	238	238		238				Re-sheet unsealed road	
	679599 ^(a)	LGRD	Mount Alfred Road	Deep Creek Bridge	780	390		390	156	234			Replace bridge/s	
	1121016	LGRD	Murra Murra Road	0 - 50.04km	1,400	1,050	350		350				Re-sheet unsealed road	
Subtotal: Paroo Shire									822					
Other works			Local Government Transport Development						827	4,471	9,338			
Subtotal: Other works									827	4,471	9,338			
Total: South West Local Network									4,767	5,083	9,393			

Endnotes

- (1) For other Queensland Government funded projects, see the ‘Statewide commitments’ section or the relevant district’s ‘National Network’, ‘State Network’ and ‘Local Network’ tables.
- (2) LGAC - Local Government Roads Alliance Capability; LGAR - Local Government Air; LGBI - Local Government Bus Infrastructure; LGCW - Local Government Cycleway; LGFI - Local Government Ferry Infrastructure; LGMA - Local Government Maritime; LGRD - Local Government Road; TRIG - Transport-related Infrastructure Grants.
- (3) Indicative project cost may include a local government co-contribution to complete the related works. The local government co-contribution is not included in the sub-totals referenced in the Local Network table, as the sub-totals only reflect the amount provided by TMR. Allocations have been rounded to the nearest thousand dollars.
- (4) Funded through the Australian Government’s Black Spot Program.
- (5) Part of the Australian Government’s Bridges Renewal Program, jointly funded by the Australian Government and Local Government Authorities.