



**Queensland Transport and
Roads Investment Program**
2019–20 to 2022–23

South Coast





6,544 km²

Area covered by district¹



19.48%

Population of Queensland¹



919 km

Other state-controlled road network



130 km

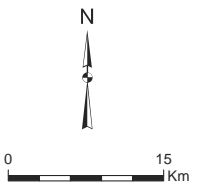
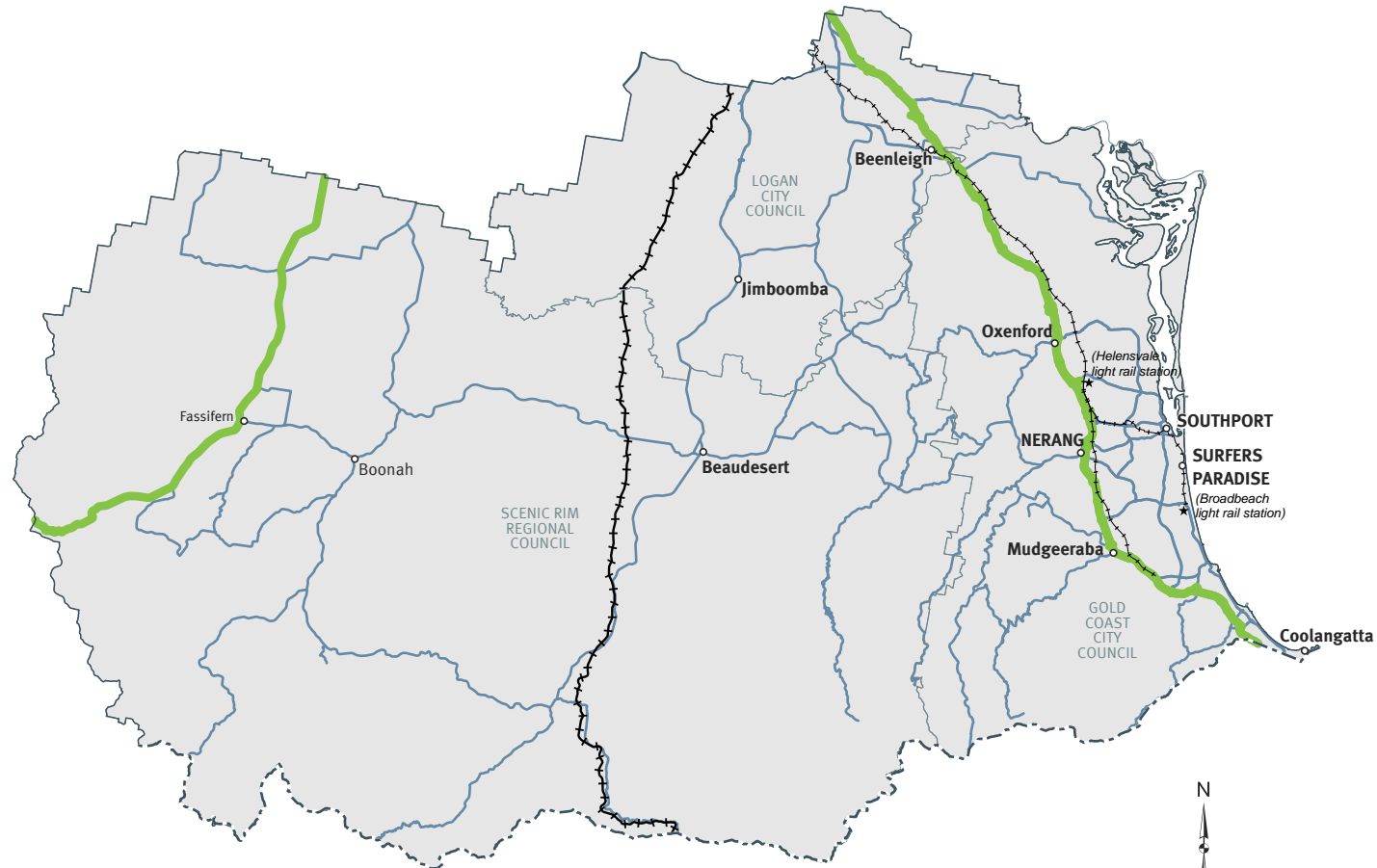
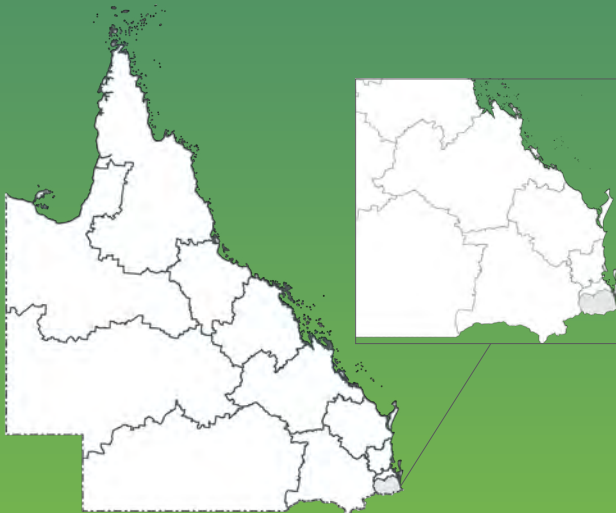
National Land Transport Network



88 km

National rail network

¹Queensland Government Statistician's Office (Queensland Treasury)
Queensland Regional Profiles. www.qgso.qld.gov.au (retrieved 16 May 2019)



Legend

- National road network
- State strategic road network
- State regional and other district road
- National rail network
- Other railway (includes light rail)
- Local government boundary

Nerang Office

36-38 Cotton Street | Nerang | Qld 4211
PO Box 442 | Nerang | Qld 4211
(07) 5563 6600 | southcoast@tmr.qld.gov.au

District program highlights

In 2018–19 we completed:

- duplication of Waterford-Tamborine Road, from two to four lanes, between Anzac Avenue and Hotz Road at Logan Village
- construction of cycling connections in the district, including the delivery of on-road bike lanes on Logan Road in Underwood, as part of the Veloway 1 (V1) Cycleway
- construction of road safety improvements on Beaudesert-Beenleigh Road between Dunns Road and Luscombe Crescent at Wolfdene
- restoration of Beechmont Road, Gold Coast-Springbrook Road, Nerang-Murwillumbah Road, and Lamington National Park Road damaged by Severe Tropical Cyclone Debbie in 2017
- stage 2 of the Helensvale bus facility upgrade, including new cycle storage facilities, upgrades to the park 'n' ride, kiss 'n' ride and taxi facilities, and additional accessible parking bays
- planning and business case development for the Gold Coast Light Rail (stage 3A) between Broadbeach South and Burleigh Heads
- business case development for the Pacific Motorway widening, from four to six lanes, between Varsity Lakes and Tugun
- business case development for the Pacific Motorway upgrade between Eight Mile Plains and Daisy Hill, and extension of the South East Busway to Springwood

- business case development for safety and capacity upgrades at Exit 38 and 41 interchanges on the Pacific Motorway at Yatala
- business case development for the Mount Lindesay Highway four-lane upgrade between Stoney Camp Road and Chambers Flat Road interchanges.

In 2019–20 we will:

- continue construction of additional southbound lanes on the merge between the Gateway Motorway and the Pacific Motorway at Eight Mile Plains and Rochedale, jointly funded by the Australian Government and Queensland Government
- continue widening the Pacific Motorway, from four to six lanes, between Mudgeeraba and Varsity Lakes, jointly funded by the Australian Government and Queensland Government
- continue design activities for widening and busway extensions along the Pacific Motorway between Eight Mile Plains and Daisy Hill, jointly funded by the Australian Government and Queensland Government
- continue design activities for the widening, from four to six lanes, of the Pacific Motorway between Varsity Lakes and Tugun, jointly funded by the Australian Government and Queensland Government
- commence safety and capacity upgrades at Exit 57 interchange on the Pacific Motorway at Oxenford
- complete road safety improvements on the Mount Lindesay Highway at North Maclean, jointly funded by the Australian Government and Queensland Government

- commence extending the four-lane duplication of Mount Lindesay Highway between Rosia Road and Stoney Camp Road interchange at Greenbank
- commence construction of a four-lane upgrade of Mount Lindesay Highway, between Camp Cable Road and intersection of Johanna Street and Tamborine Street at Jimboomba
- complete a traffic signalisation upgrade of the North Street intersection with Waterford-Tamborine Road at Logan Village
- continue safety improvements along various sections of Beaudesert-Beenleigh Road between Birnam and Luscombe
- complete installation of on-road cycle lanes along Logan Road between Levington Road and Kingston Road at Underwood, as part of the Veloway 1 (V1) Cycleway



- complete installation of on-road cycle lanes along Southport-Nerang Road between Wardoo Street and Moora Street at Ashmore
- complete design and commence construction for the Ormeau train station park 'n' ride expansion
- continue planning and design to deliver approximately 600 new car spaces at Greenbank bus park 'n' ride.
- continue business case development for additional lanes on the Pacific Motorway between Daisy Hill and the Logan Motorway interchange at Loganholme
- continue planning for a multi-modal corridor on the Gold Coast Highway between Burleigh Heads and Coolangatta.

Link for TMR Project Page:
<https://www.tmr.qld.gov.au/Projects>

Future Plans

We continue to plan for the future transport requirements of the South Coast District.

In 2019–20 we plan to:

- continue planning for the Coomera Connector and capacity upgrades for the Pacific Motorway between Loganholme and Nerang
- complete planning and business case development for the Pacific Motorway interchange upgrades at Exit 45 in Ormeau and Exit 49 in Pimpama
- continue planning and business case development for the staged rollout of smart motorway technologies on the Pacific Motorway between Loganholme and Nerang
- continue planning and business case development for a four-lane upgrade of Mount Lindesay Highway between Johanna Street and South Street at Jimboomba
- commence business case development for an upgrade of Waterford-Tamborine Road between Anzac Avenue and North Street, and Hotz Road and Camp Cable Road

National Network

Local government	Investment ID ⁽⁴⁾	Commonwealth number	Investment name/Location	Location description	Indicative total cost \$'000	Contributions		Estimated expenditure to 30 June 2019 \$'000	Approved	Indicative			Work description
						Australian Government \$'000	Queensland Government / Other \$'000		2019-20 \$'000	2020-21 \$'000	2021-22 to 2022-23 \$'000	Beyond \$'000	
Gold Coast City	1069787	066223-16QLD-NP	Pacific Highway (Pacific Motorway)	Albert River Bridge	675		675	267	408				Install, improve or replace ITS hardware and field devices
	852582 ⁽⁴⁾		Pacific Highway (Pacific Motorway)	Varsity Lakes - Tugun	1,030,000	515,000	515,000	16,151	45,000	70,000	483,849	415,000	Construct additional lane/s
	729555 ⁽⁵⁾		Pacific Highway (Pacific Motorway)	Oxenford (Exit 57)	25,000		25,000	3,000	12,000	10,000			Improve interchange/s
	735670		Pacific Highway (Pacific Motorway)	Ormeau and Pimpama (Exit 45 and Exit 49)	1,200		1,200	500	700				Undertake transport project planning
	1118517		Pacific Highway (Pacific Motorway)	Loganholme - Pimpama (12.50 - 32.50km)	1,400		1,400		700	600	100		Undertake transport project planning
	213094 ⁽⁴⁾		Pacific Highway (Pacific Motorway)	Mudgeeraba - Varsity Lakes	197,500	110,000	87,500	123,216	65,479	8,805			Construct additional lane/s
Subtotal: Gold Coast City									124,287	89,405	483,949		
Logan City	1069428	066222-16QLD-NP	Pacific Highway (Pacific Motorway)	Albert River Bridge	675		675	267	408				Install, improve or replace ITS hardware and field devices
	852345 ⁽⁵⁾		Pacific Highway (Pacific Motorway)	Eight Mile Plains - Daisy Hill	749,000	374,500	374,500	23,438	25,312	74,600	485,400	140,250	Construct additional lane/s
	736114 ⁽⁵⁾		Pacific Highway (Pacific Motorway)	Daisy Hill - Loganholme	16,000	8,000	8,000	3,500	2,000	1,900	600	8,000	Undertake transport project planning
	1077698 ⁽⁶⁾		Pacific Highway (Pacific Motorway)	6.60 - 6.70km (Exit 24 off-ramp)	80		80		80				Improve intersection/s
	209075 ⁽⁷⁾		Pacific Highway (Pacific Motorway)	Miles Platting Road - Rochedale Road (Gateway merge)	195,300	115,000	80,300	113,427	59,720	16,853	5,300		Construct additional lane/s
Subtotal: Logan City									87,520	93,353	491,300		
Scenic Rim Regional	1078666 ⁽⁶⁾		Cunningham Highway (Ipswich - Warwick)	72.00 - 73.00km	2,789		2,789		200	2,589			Overlay/rehabilitate pavement
Subtotal: Scenic Rim Regional									200	2,589			
Various local governments	1219151 ⁽⁸⁾		Coomera Connector	Loganholme - Nerang	20,000	10,000	10,000	4,000	4,000	2,000	6,000	4,000	Undertake transport project planning
Subtotal: Various local governments									4,000	2,000	6,000		
Other works			Construction Works			4,595	6,406			590	10,411		
			Corridor and Minor Safety Enhancements			576	5,098		144	144	5,386		
			Natural Disaster Rehabilitation and Replacement			160	53		213				
			Pacific Highway (Pacific Motorway) interchange upgrades funding commitment ⁽⁹⁾			50,000	96,300			32,000	114,300		
			Pacific Highway (Pacific Motorway), Australian Government funding commitment ⁽¹⁰⁾			102,500						102,500	
			Pacific Highway (Pacific Motorway), Daisy Hill to Logan Motorway funding commitment ⁽¹¹⁾			500,000						500,000	
			Programmed Maintenance			776			776				

Local government	Investment ID ⁽⁴⁾	Commonwealth number	Investment name/Location	Location description	Indicative total cost \$'000	Contributions		Estimated expenditure to 30 June 2019 \$'000	Approved		Indicative		Work description
						Australian Government \$'000	Queensland Government / Other \$'000		2019-20 \$'000	2020-21 \$'000	2021-22 to 2022-23 \$'000	Beyond \$'000	
Other works (continued)			Rehabilitation		11,498			2,561	2,979	5,958			
			Routine Maintenance		17,778			33	5,915	11,830			
			Traffic Management Enhancements		2,097			130	815	1,152			
			Traffic Operations		6,000	1,995		2,970	1,500	3,525			
			Transport Planning			551		100	100	351			
Subtotal: Other works									6,927	44,043	152,913		
Total: South Coast National Network									222,934	231,390	1,134,162		

Endnotes

- (1) For other Australian Government funded projects, see 'Statewide commitments' section or the relevant district's 'National Network', 'State Network' and 'Local Network' tables.
- (2) Funding arrangements subject to negotiations with the Australian Government. Queensland Government contribution includes \$30 million from the State Infrastructure Fund.
- (3) Funded through the Queensland Government's State Infrastructure Fund.
- (4) Indicative total project cost to be confirmed. Australian Government contribution capped at \$110 million, with the Queensland Government to fund the balance. Queensland Government contribution includes \$44 million from the State Infrastructure Fund.
- (5) Funding arrangements subject to negotiations with the Australian Government.
- (6) Funded through the Queensland Government's Safer Roads Sooner Program, as part of the Targeted Road Safety Program.
- (7) Australian Government contribution capped at \$115 million, with the Queensland Government to fund the balance. Queensland Government contribution includes \$42 million from the State Infrastructure Fund - Priority Economic Works and Productivity Program.
- (8) Jointly funded under the Australian Government's Major Project Business Case Fund.
- (9) Jointly funded by the Queensland Government and Australian Government (under its Urban Congestion Fund). The remaining Australian Government funding requirement is subject to further negotiation.
- (10) Represents balance of the Australian Government's \$1 billion funding commitment as per 2019–20 Federal Budget outcomes.
- (11) Represents Australian Government funding commitment as per the 2019–20 Federal Budget outcomes. Project details, timing and potential Queensland Government funding contribution subject to negotiation with the Australian Government.

Page intentionally blank

State Network

Local government	Investment ID ⁽¹⁾	Category ⁽²⁾	Investment name/Location	Location description	Indicative total cost \$'000	Estimated expenditure to 30 June 2019 \$'000	Approved ⁽³⁾		Indicative ⁽⁴⁾		Work description
							2019-20 \$'000	2020-21 \$'000	2021-22 to 2022-23 \$'000	Beyond \$'000	
Gold Coast City	1115550 ⁽⁵⁾	SR	Beaudesert - Nerang Road	Wonglepong Road - Nerang - Murwillumbah Road	4,902	150	2,000	2,752			Install guardrail
	1078277 ⁽⁶⁾	SR	Beaudesert - Nerang Road	Southport - Nerang Road	153		153				Improve intersection/s
	GC3	MBI	Boating Infrastructure Program	Various locations	3,545	375	220	1,350	1,600		Construct/upgrade boating infrastructure
	1132867	TRI	Coomera train station park 'n' ride	Foxwell Road	230			230			Undertake transport project planning
	704759	LRRS	Currumbin Creek Road	Mitchell Avenue - Philip Street	511	96	415				Upgrade pedestrian facilities
	476041 ⁽⁷⁾	LRRS	Gold Coast - Springbrook Road	Neranwood - Pine Creek Road (11.46 - 30.12km)	25,496	25,011	485				Remediate batter slopes
	740727	HR	Gold Coast heavy rail extension	Varsity Lakes - Gold Coast Airport	600		150	300	150		Corridor planning
	733054 ⁽⁶⁾	LRRS	Gold Coast Highway (Broadbeach - Coolangatta)	Terminal Drive	569	294	275				Improve intersection/s
	1121814	MM	Gold Coast Highway (Broadbeach - Coolangatta)	Tugun - Coolangatta	1,500		100	400	1,000		Corridor planning
	1077524	LRRS	Gold Coast Highway (Broadbeach - Coolangatta)	Tallebudgera Drive intersection	66		66				Improve traffic signals
	1077565	LRRS	Gold Coast Highway (Broadbeach - Coolangatta)	Seventh Avenue intersection	96		96				Improve traffic signals
	1077602	LRRS	Gold Coast Highway (Broadbeach - Coolangatta)	Miami Shores Parade	100		100				Improve intersection/s
	789926	CW	Gold Coast Highway (Helensvale - Southport)	Olsen Avenue - Harley Street	800		100		700		Construct cycleway/s
	709387	LRRS	Gold Coast Highway (Helensvale - Southport)	Hope Island Road	10,680	930	3,650	6,100			Improve intersection/s
	1120528	LRRS	Gold Coast Highway (Helensvale - Southport)	Pine Ridge Road / Captain Cook Drive intersection	660			280	380		Undertake transport project planning
	938148 ⁽⁸⁾	LR	Gold Coast Light Rail (stage 3A)	Broadbeach South - Burleigh Heads	112,000				50,000	62,000	Construct light rail transit system
	1204182	CW	Labrador - Carrara Road (design)	Gold Coast Highway - Napper Road	300		300				Construct cycleway/s
	GC28.4	MNA	Navigational Access and Safety	Various locations	13,246	5,751	1,795	900	4,800		Dredging navigation channels
	1119268	SR	Nerang - Broadbeach Road	Pacific Motorway - Lawrence Drive	1,200			200	1,000		Undertake transport project planning
	908594	SR	Nerang - Broadbeach Road	Dunlops Canal Bridge	356	55	302				Install/retrofit pedestrian crossing/s and facilities
1099195	LRRS	Nerang - Murwillumbah Road	Advancetown	353	18	335				Apply surface enrichments	
1077744 ⁽⁶⁾	LRRS	Nerang - Murwillumbah Road	Beechmont Road	3,500		300	3,200			Improve intersection/s	
1243396	MM	Northern Gold Coast area mobility study	Various locations	200		125	75			Area planning	
617296	ORI	Ormeau train station park 'n' ride	Mirambeena Drive	4,285	379	1,885	1,182	839		Construct or upgrade park 'n' ride	

Local government	Investment ID ⁽⁴⁾	Category ⁽²⁾	Investment name/Location	Location description	Indicative total cost \$'000	Estimated expenditure to 30 June 2019 \$'000	Approved ⁽³⁾		Indicative ⁽⁴⁾		Work description
							2019-20	2020-21	2021-22 to 2022-23	Beyond	
							\$'000	\$'000	\$'000	\$'000	
Gold Coast City (continued)	1077605	LRRS	Oxenford - Coomera Gorge Road	Killamey Court intersection	250		250				Install/retrofit pedestrian crossing/s and facilities
	1077623	LRRS	Oxenford - Coomera Gorge Road	Gaven Arterial Road / Riverstone Crossing intersection	83		83				Install/retrofit pedestrian crossing/s and facilities
	792520	CW	Smith Street Connection Road	Olsen Avenue - Kumbari Avenue	4,500			400	4,100		Construct cycleway/s
	1078827 ⁽⁶⁾	SR	Southport - Burleigh Road	Santa Maria Court	436		436				Improve intersection/s
	732967 ⁽⁶⁾	SR	Southport - Burleigh Road	Cottesloe Drive	632	316	316				Improve intersection/s
	1077257 ⁽⁶⁾	SR	Southport - Burleigh Road	Christine Avenue	226		226				Improve intersection/s
	1077679 ⁽⁶⁾	LRRS	Southport - Nerang Road	Stewart Parade	630		100	530			Improve intersection/s
	9762	CW	Southport - Nerang Road Cycleway	Wardoo Street - Moora Street	3,000	500	2,500				Construct cycleway/s
	733737 ⁽⁶⁾	LRRS	Tamborine - Oxenford Road	1km north of Tolima Drive	1,820	150	1,670				Widen pavement
	13705	SN	Various intersections	Various locations	860	560	100	200			Undertake transport project planning
1247928 ⁽⁹⁾	TRI	Varsity Lakes train station park 'n' ride	Coromandel Lane	624		324	300			Construct or upgrade park 'n' ride	
Subtotal: Gold Coast City							18,857	18,399	64,569		
Logan City	1244656	LRRS	Beenleigh - Redland Bay Road	Kruger Road intersection	4,350		100	2,000	2,250		Install traffic signals
	1077488	LRRS	Beenleigh - Redland Bay Road	Brindabella Street / Logandale Boulevard	88		88				Improve intersection/s
	1135694	LRRS	Beenleigh - Redland Bay Road	Kruger Road	130	85	45				Improve intersection/s
	1152408	LRRS	Beenleigh - Redland Bay Road	Riedel Road	2,100	30	1,970	100			Improve intersection/s
	1243309	SR	Beenleigh Connection Road	James Street, George Street and City Road intersections	280			150	130		Undertake transport project planning
	1122670	LRRS	Brisbane - Beenleigh Road	Loganlea Road - Waterford - Tamborine Road	800			300	500		Undertake transport project planning
	1078744 ⁽⁶⁾	LRRS	Brisbane - Beenleigh Road	Underwood Road	316		316				Improve intersection/s
	1078779 ⁽⁶⁾	LRRS	Brisbane - Beenleigh Road	Castile Crescent / Glasson Drive	328		328				Improve intersection/s
	709455	LRRS	Brisbane - Beenleigh Road	Kingston Road / Compton Road	7,320	420			6,900		Improve intersection/s
	714614	LRRS	Brisbane - Beenleigh Road	Kingston Road / Juers Street	3,890	554			3,336		Improve intersection/s
	735489	LRRS	Brisbane - Beenleigh Road	Underwood Road - Waterford - Tamborine Road (0 - 12.95km)	400	100	200	100			Link planning
	1193795	LRRS	Brisbane - Beenleigh Road	Waterford - Tamborine Road	2,000		100	750	1,150		Improve intersection/s
	1206259	CW	Brisbane - Beenleigh Road (design)	Waterford Road - Holmview Road	300		300				Construct cycleway/s
	1120697	LRRS	Brisbane - Beenleigh Road, high risk road business case	Logan Motorway - Beenleigh	300		150	150			Undertake transport project planning
	1077383 ⁽⁶⁾	LRRS	Camp Cable Road	Edelsten Road	1,873		200	1,673			Improve intersection/s
	730471	TRI	Greenbank bus facility park 'n' ride	Corporate Place	21,000	2,409	2,281	6,474	9,836		Construct or upgrade park 'n' ride
	Bo5101	HR	Loganlea train station	Station Road	24,061	1,185			11,230	11,646	Upgrade train station

Local government	Investment ID ⁽⁴⁾	Category ⁽²⁾	Investment name/Location	Location description	Indicative total cost \$'000	Estimated expenditure to 30 June 2019 \$'000	Approved ⁽³⁾		Indicative ⁽⁴⁾		Work description
							2019-20	2020-21	2021-22 to 2022-23	Beyond	
							\$'000	\$'000	\$'000	\$'000	
Logan City (continued)	1129586 ⁽⁵⁾	LRRS	Mount Cotton Road	German Church Road	1,194	194	1,000				Improve intersection/s
	733397 ⁽⁶⁾	LRRS	Mount Cotton Road	Gramzow Road	353	100	253				Improve intersection/s
	1133241 ⁽⁵⁾	LRRS	Mount Cotton Road	Coorang Road	1,166	166	1,000				Improve intersection/s
	736334	SR	Mount Lindesay Highway (Brisbane - Beaudesert)	Johanna Street - South Street	2,000	500	1,000	500			Undertake transport project planning
	1118596	SR	Mount Lindesay Highway (Brisbane - Beaudesert)	North Maclean - Jimboomba	3,000		100	900	2,000		Undertake transport project planning
	1192202 ⁽¹⁰⁾	SR	Mount Lindesay Highway (Brisbane - Beaudesert)	Stoney Camp Road - Chambers Flat Road	2,500	200	2,300				Construct additional lane/s
	1138895 ⁽⁵⁾	SR	Mount Lindesay Highway (Brisbane - Beaudesert)	Jimboomba - Beaudesert	14,391	180	5,000	9,211			Improve intersection/s
	681768	SR	Mount Lindesay Highway (Brisbane - Beaudesert)	Camp Cable Road intersection - Johanna Street / Tamborine Street intersection	20,000	3,100	12,000	4,900			Widen to four lanes
	459813 ⁽¹¹⁾	SR	Mount Lindesay Highway (Brisbane - Beaudesert)	North Maclean (Greenbank Road)	20,000	10,061	9,939				Improve intersection/s
	489246	SR	Mount Lindesay Highway (Brisbane - Beaudesert)	Rosia Road - Stoney Camp Road	20,000	800	16,200	3,000			Widen to four lanes
	586301 ⁽⁵⁾	SR	Mount Lindesay Highway (Brisbane - Beaudesert)	South Maclean (Stockleigh Road)	14,000	3,440	7,560	3,000			Improve intersection/s
	352239	CW	Paradise Road Cycleway	Kingston Road/Paradise Road intersection - Pacific Motorway	3,750		300		3,450		Construct cycleway/s
	1121969	SN	Park Ridge Connector extension planning	Granger Road - Camp Cable Road	1,000			500	500		Link planning
	667437	MBI	Riedel Road	Carbrook boat ramp and floating walkway	1,500	128	672	700			Construct/upgrade boating infrastructure
	1078660 ⁽⁶⁾	LRRS	Springwood Connection Road	Lennox Court	51		51				Improve intersection/s
	10609	CW	Veloway 1 (V1) Cycleway	Logan Road (Levington Road - Kingston Road)	4,000	500	3,500				Construct cycleway/s
	1120663	LRRS	Waterford - Tamborine Road	Camp Cable Road - Hotz Road and Anzac Avenue - North Street	700		300	400			Undertake transport project planning
	1121203	LRRS	Waterford - Tamborine Road	Logan Village - Brisbane-Beenleigh Road	1,100			350	750		Link planning
489244 ⁽¹²⁾	LRRS	Waterford - Tamborine Road	North Street intersection	11,030	7,030	4,000				Install traffic signals	
Subtotal: Logan City							71,253	35,158	42,032		
Scenic Rim Regional	1099037	SR	Beaudesert - Boonah Road	0.5km east of Lilybrook Road	194	10	184				Install guardrail
	1077220 ⁽⁶⁾	SR	Beaudesert - Boonah Road	0.6km west of Old Beaudesert Road	1,431		300	1,131			Install guardrail
	1180320	LRRS	Lamington National Park Road	Sections : 19.85 - 27.50km	2,500	850	1,650				Widen pavement
Subtotal: Scenic Rim Regional							2,134	1,131			

Local government	Investment ID ⁽⁴⁾	Category ⁽²⁾	Investment name/Location	Location description	Indicative total cost \$'000	Estimated expenditure to 30 June 2019 \$'000	Approved ⁽³⁾		Indicative ⁽⁴⁾		Work description
							2019-20	2020-21	2021-22 to 2022-23	Beyond	
							\$'000	\$'000	\$'000	\$'000	
Various local governments	586433 ⁽⁵⁾	SR	Beaudesert - Beenleigh Road	Biram - Luscombe	12,000	5,500	5,000	1,500			Undertake miscellaneous works
	13809	HR	Kuraby - Beenleigh capacity improvement	Gold Coast Rail Line	4,800	2,527	1,273	1,000			Undertake transport project planning
	14237	SN	Safety and critical maintenance upgrade planning	Various locations	1,275	675	300	300			Undertake transport project planning
Subtotal: Various local governments							6,573	2,800			
Other works			Asset Management funding commitment				840				
			Construction Works				6,757	51,521	95,000		
			Corridor and Minor Safety Enhancements				3,396	2,187	4,818		
			Corridor, Roadway and Structures Management				726	822	1,939		
			Natural Disaster Rehabilitation and Replacement				1,108				
			Programmed Maintenance				8,528	14,718	35,175		
			Rehabilitation				20,325	28,742	53,168		
			Routine Maintenance				28,758	23,329	47,451		
			Traffic Management Enhancements				1,784	1,506	1,161		
		Traffic Operations				17,449	19,333	44,380			
		Transport Planning				2,030	2,685	700			
Subtotal: Other works							91,701	144,843	283,792		
Total: South Coast State Network							190,518	202,331	390,393		

Endnotes

- (1) For other Queensland Government funded projects, see the ‘Statewide commitments’ section or the relevant district’s ‘National Network’, ‘State Network’ and ‘Local Network’ tables.
- (2) BW - Busways; CW - Cycleways; HR - Heavy Rail; HRNN - Heavy Rail National Network; LR - Light Rail; LRRS - Local Roads of Regional Significance; MBI - Maritime Boating Infrastructure; MNA - Maritime Navigational Aids; MM - Multi-modal; NN - National Network; OBI - Other Bus Infrastructure; ORI - Other Rail Infrastructure; SN - State Network; SR - State Regional; SS - State Strategic; TRI - Transport-related Infrastructure.
- (3) In some instances, projects may include limited funding for planning activities. This does not guarantee continued funding for construction.
- (4) Allocations for projects scheduled to commence from 2021–22 and beyond are indicative for planning purposes. There may also be funding held at a district level pending works being prioritised. Priorities may be re-evaluated annually on a needs basis, with some project budgets including an acceptable amount of contingency.
- (5) Funded through the Queensland Government’s High Risk Roads Initiative, as part of the Targeted Road Safety Program.
- (6) Funded through the Queensland Government’s Safer Roads Sooner Program, as part of the Targeted Road Safety Program.
- (7) Eligible natural disaster project jointly funded by the Australian Government and Queensland Government. Funding is provided to TMR through the Queensland Reconstruction Authority.
- (8) Australian Government funding capped at \$112 million. Project details, timing and potential Queensland Government funding contribution subject to negotiation.
- (9) Funding for this project is for design activities only.
- (10) Funding for this project is for pre-construction activities only.
- (11) This project includes Australian Government funding of \$16 million.
- (12) This project includes a developer contribution of \$3.03 million.

Page intentionally blank

Local Network

Local government	Investment ID ^(a)	Category ^(a)	Investment name/Location	Location description	Indicative total cost ^(b)	Contributions			Estimated expenditure to 30 June 2019	Approved		Indicative		Work description
						Local Government	Queensland Government	Australian Government		2019-20	2020-21	2021-22 to 2022-23	Beyond	
					\$'000	\$'000	\$'000	\$'000	\$'000	\$'000	\$'000	\$'000		
Gold Coast City	1146039	LGCW	Bermuda Street shared path (design)	Various locations	120	60	60		30	30			Planning, design and program administration	
	760673	LGCW	Gooding Drive	Lakelands Drive - Merrimac State School	1,900	950	950	713	238				Construct cycleway/s	
	1076850 ⁽⁴⁾	LGRD	Morala Avenue	Sports Drive roundabout	769		769		769				Undertake safety improvements	
	1169777	LGCW	Oceanway Palm Beach	Tallebudgera Drive - Twenty Third Avenue	200	100	100		50	50			Planning, design and program administration	
	1095635 ⁽⁵⁾	LGRD	Pearson Road	Darlington Drive	6,659	3,330	3,330		1,665	1,665			Improve intersection/s	
	798391	LGCW	Southport Central Business District Campaign (Infra+)	Various locations	200	100	100	50	50				Improve cycleway facilities	
	1076851 ⁽⁴⁾	LGRD	Tahiti Avenue	Palm Beach Avenue intersection	368		368		368				Undertake safety improvements	
	1149601	LGCW	The Esplanade Oceanway	View Avenue - Higman Street	1,400	700	700		350	350			Construct cycleway / footpath/s and supporting infrastructure	
	1147884	LGCW	Thrower Drive shared path and cycle lanes	Palm Beach Currumbin High School - Gold Coast Highway	570	285	285		143	143			Construct cycleway / footpath/s and supporting infrastructure	
Subtotal: Gold Coast City									3,663	2,238				
Logan City	1076848 ⁽⁴⁾	LGRD	Browns Plains Road	Downing Street intersection	100		100		100				Undertake safety improvements	
	10534	LGCW	Compton Road	Allgas Street - Logan Road	1,500	750	750	563	188				Construct cycleway/s	
	1076902 ⁽⁴⁾	LGRD	Grand Plaza Drive	Various locations	290		290		290				Undertake safety improvements	
	1171701	LGCW	Loganlea Road shared path	Loganlea train station - Meadowbrook Shopping Village	398	199	199		100	100			Planning, design and program administration	
	787074	LGCW	Slacks Creek shared path	Compton Road - Moss Street	1,655	827	827	414	414				Construct cycleway/s	
Subtotal: Logan City									1,092	100				
Scenic Rim Regional	1177280	LGCW	Beaudesert - Nerang Road off-road shared path	Brooklands Drive - Kingsley Drive	996	498	498		249	249			Construct cycleway/s	
	697596	LGRD	Beechmont Road	3.25 - 4.81km	2,624	1,918	705		705				Rehabilitate pavement	
	709477 ⁽⁶⁾	LGRD	Beechmont Road	Sharp Bridge	3,545	1,773	1,773	900	873				Replace bridge/s	
	710547 ⁽⁶⁾	LGRD	Beechmont Road	Back Creek Bridge	3,202	1,601	1,601	800	801				Replace bridge/s	
	710499 ⁽⁶⁾	LGRD	Boyland Road	Cavell Bridge	1,114	557	557	220	337				Replace bridge/s	
	1120913	LGRD	Christmas Creek Road	13.09 - 14.31km	1,550	845	705				705		Rehabilitate pavement	
	1119768	LGRD	Christmas Creek Road	8.37 - 9.53km	612	544	68				68		Rehabilitate pavement	
	710437 ⁽⁶⁾	LGRD	Josephville Road	Josephville Bridge	2,632	1,316	1,316	800	516				Replace bridge/s	
	697598	LGRD	Kerry Road	19.69 - 20.70km	1,275	638	638				638		Rehabilitate pavement	

Local government	Investment ID ⁽⁴⁾	Category ⁽²⁾	Investment name/Location	Location description	Indicative total cost ⁽³⁾	Contributions			Estimated expenditure to 30 June 2019	Approved		Indicative		Work description
						Local Government	Queensland Government	Australian Government		2019-20	2020-21	2021-22 to 2022-23	Beyond	
					\$'000	\$'000	\$'000	\$'000	\$'000	\$'000	\$'000	\$'000		
Scenic Rim Regional (continued)	1120274	LGRD	Kerry Road	10.84 - 13.42km	3,348	2,643	705					705		Rehabilitate pavement
	709479 ⁽⁶⁾	LGRD	Sandy Creek Road	S Todd Bridge	3,566	1,783		900	883					Replace bridge/s
	709476 ⁽⁶⁾	LGRD	Scott Lane	Scott Lane culvert	4,500	3,000		400	400	700				Replace bridge/s
	1095632 ⁽⁶⁾	LGRD	Tarome Road	5.14km	760	380			190	190				Install major culvert/s
	710519 ⁽⁶⁾	LGRD	Undullah Road	Brookland Bridge	800	400		155	245					Replace bridge/s
Subtotal: Scenic Rim Regional									5,199	1,845	1,410			
Other works			Local Government Transport Development						2,793	1,811	3,622			
Subtotal: Other works									2,793	1,811	3,622			
Total: South Coast Local Network									12,747	5,994	5,032			

Endnotes

- (1) For other Queensland Government funded projects, see the ‘Statewide commitments’ section or the relevant district’s ‘National Network’, ‘State Network’ and ‘Local Network’ tables.
- (2) LGAC - Local Government Roads Alliance Capability; LGAR - Local Government Air; LGBI - Local Government Bus Infrastructure; LGCW - Local Government Cycleway; LGFI - Local Government Ferry Infrastructure; LGMA - Local Government Maritime; LGRD - Local Government Road; TRIG - Transport-related Infrastructure Grants.
- (3) Indicative project cost may include a local government co-contribution to complete the related works. The local government co-contribution is not included in the sub-totals referenced in the Local Network table, as the sub-totals only reflect the amount provided by TMR. Allocations have been rounded to the nearest thousand dollars.
- (4) Funded through the Australian Government’s Black Spot Program.
- (5) Part of the Australian Government’s Heavy Vehicle Safety and Productivity Program, jointly funded by the Australian Government and Local Government Authorities.
- (6) Part of the Australian Government’s Bridges Renewal Program, jointly funded by the Australian Government and Local Government Authorities.

Page intentionally blank