



## **Streambank erosion baseline establishment project**

Burnett & Kolan Rivers 2015

# **Appendix D**

Site photo plates

**Site 1 – Transect 1 – 13 May 2014**

Segment	1 (Downslope)	2 (Upstream)	3 (Upslope)	4 (Downstream)
<p align="center"><b>S4</b></p> 				
<p align="center"><b>S3</b></p>				
<p align="center"><b>S2</b></p>				
<p align="center"><b>S1 Top</b></p>				








Site 1 – Transect 2 – 13 May 2014

Segment	1 (Downslope)	2 (Upstream)	3 (Upslope)	4 (Downstream)
<p><b>S4</b></p> 				
<p><b>S3</b></p>				
<p><b>S2a</b></p> 				
<p><b>S2</b></p>				

**S1  
Top**



















Site 2 – Transect 1 – 20 June 2014

Segment	1 (Downslope)	2 (Upstream)	3 (Upslope)	4 (Downstream)
S6				
S5				
S4				
S3				

<b>S2</b>	 A photograph showing a field with a white marker and a yellow stake. The marker is a white board with blue and green sections, and the stake is a yellow rod. The field is dark brown soil.	 A photograph showing a field with a white truck in the background. The field is dark brown soil.	 A photograph showing a field with a yellow stake. The field is dark brown soil.	 A photograph showing a field with a dirt road. The field is dark brown soil.
<b>S1 Top</b>	 A photograph showing a field with a white marker and a yellow stake. The marker is a white board with blue and green sections, and the stake is a yellow rod. The field is dark brown soil.	 A photograph showing a field. The field is dark brown soil.	 A photograph showing a field. The field is dark brown soil.	 A photograph showing a field. The field is dark brown soil.

Site 2 – Transect 2 – 14 May 2014

Segment	1 (Downslope)	2 (Upstream)	3 (Upslope)	4 (Downstream)
S8				
S7				
S6				
S5				

S4				
S3a				
S3				
S2				



**S1  
Top**



Site 3 – Transect 1 – 15 May 2014

Segment	1 (Downslope)	2 (Upstream)	3 (Upslope)	4 (Downstream)
<p>S6</p> 				
<p>S5</p>				
<p>S4</p>				
<p>S3</p>				

<p><b>S2</b></p>				
<p><b>S1 Top</b></p>				

Site 3 – Transect 2 – 15 May 2014

Segment	1 (Downslope)	2 (Upstream)	3 (Upslope)	4 (Downstream)
S7				
S6				
S5				
S4				

<p><b>S3</b></p>				
<p><b>S2</b></p>				
<p><b>S1 Top</b></p>				

Site 3 – Transect 2 – 15 May 2014

Segmt	1 (Downslope)	2 (Upstream)	3 (Upslope)	4 (Downstream)
S6				
S5				
S4				
S3				

<b>S2</b>	 A photograph of a green field with a white sign in the foreground. The sign has 'K3 N32' written in blue and '15-5-14' written in black. A red flag is visible in the background.	 A photograph of a dirt road with a wire fence on the right side. A pink object is attached to a wooden post in the fence.	 A photograph of a large, plowed field with visible furrows in the soil under a cloudy sky.	 A photograph of a dirt road with a wire fence on the left side, leading towards a field.
<b>S1 Top</b>	 A photograph of a plowed field with a white sign in the foreground. The sign has 'K3 N32' written in blue and '15-5-14' written in black. A yellow flag is visible in the background.	 A photograph of a plowed field with straw residue scattered across the surface.	 A photograph of a plowed field with straw residue, showing distinct furrows.	 A photograph of a plowed field with straw residue, showing a wide view of the field.

Site 4 – Transect 1 – 19 May 2014

Segment	1 (Downslope)	2 (Upstream)	3 (Upslope)	4 (Downstream)
S5				
S4				
S3				
S2				



**S1  
Top**



Site 4 – Transect 2 – 19 May 2014

Segment	1 (Downslope)	2 (Upstream)	3 (Upslope)	4 (Downstream)
S6				
S5				
S4				
S3a				

<p><b>S3</b></p>	 <p>A photograph of a field with tall, golden-brown grass. A white sign with blue text is visible in the foreground. The background shows a line of trees and a body of water under a cloudy sky.</p>	 <p>A photograph of a field with tall grass and a utility pole. The sky is blue with scattered white clouds.</p>	 <p>A photograph of a field with green grass and a line of trees in the distance under a blue sky with clouds.</p>	 <p>A photograph of a field with tall grass and a car parked in the distance. The sky is blue with clouds.</p>
<p><b>S2</b></p>	 <p>A photograph of a field with green grass and a white sign with blue text. The background shows trees and a blue sky with clouds.</p>	 <p>A photograph of two white trucks parked in a field. The sky is blue with clouds.</p>	 <p>A photograph of a field with green grass and a tree in the foreground. The sky is blue with clouds.</p>	 <p>A photograph of a field with green grass and a car parked in the distance. The sky is blue with clouds.</p>
<p><b>S1 Top</b></p>	 <p>A photograph of a field with green grass and a white sign with blue text. The background shows trees and a blue sky with clouds.</p>	 <p>A photograph of a field with green grass and a line of trees in the distance under a blue sky with clouds.</p>	 <p>A photograph of a field with green grass and a line of trees in the distance under a blue sky with clouds.</p>	 <p>A photograph of a field with green grass and a line of trees in the distance under a blue sky with clouds.</p>

Site 4 – Transect 3 – 19 May 2014

Segment	1 (Downslope)	2 (Upstream)	3 (Upslope)	4 (Downstream)
S6				
S5				
S4				
S3				

<b>S2</b>	 A wide-angle photograph of a field plot. A white sign with blue text is in the foreground, reading 'V B 4 N 3 1' and '19-05-14'. The plot is surrounded by grass and trees, with a body of water visible in the background.	 A perspective view down a dirt path between rows of young trees in an orchard. The trees are planted in neat rows, and the ground is covered with grass and some fallen fruit.	 A close-up photograph of a young tree in the S2 plot. The tree has dense green foliage and is supported by a wooden stake. A black irrigation pipe is visible at its base.	 A photograph showing a view of the orchard from a different angle. A white vehicle is parked in the distance on a dirt road. The trees are arranged in rows, and the ground is a mix of dirt and grass.
<b>S1 Top</b>	 A wide-angle photograph of a field plot, similar to S2. A white sign with blue text is in the foreground, reading 'V B 4 N 3 1' and '19-05-14'. The plot is surrounded by grass and trees, with a body of water visible in the background.	 A perspective view down a dirt path between rows of young trees in an orchard. The trees are planted in neat rows, and the ground is covered with grass and some fallen fruit.	 A close-up photograph of a young tree in the S1 plot. The tree has dense green foliage and is supported by a wooden stake. A black irrigation pipe is visible at its base.	 A photograph showing a view of the orchard from a different angle. A white vehicle is parked in the distance on a dirt road. The trees are arranged in rows, and the ground is a mix of dirt and grass.