

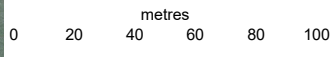
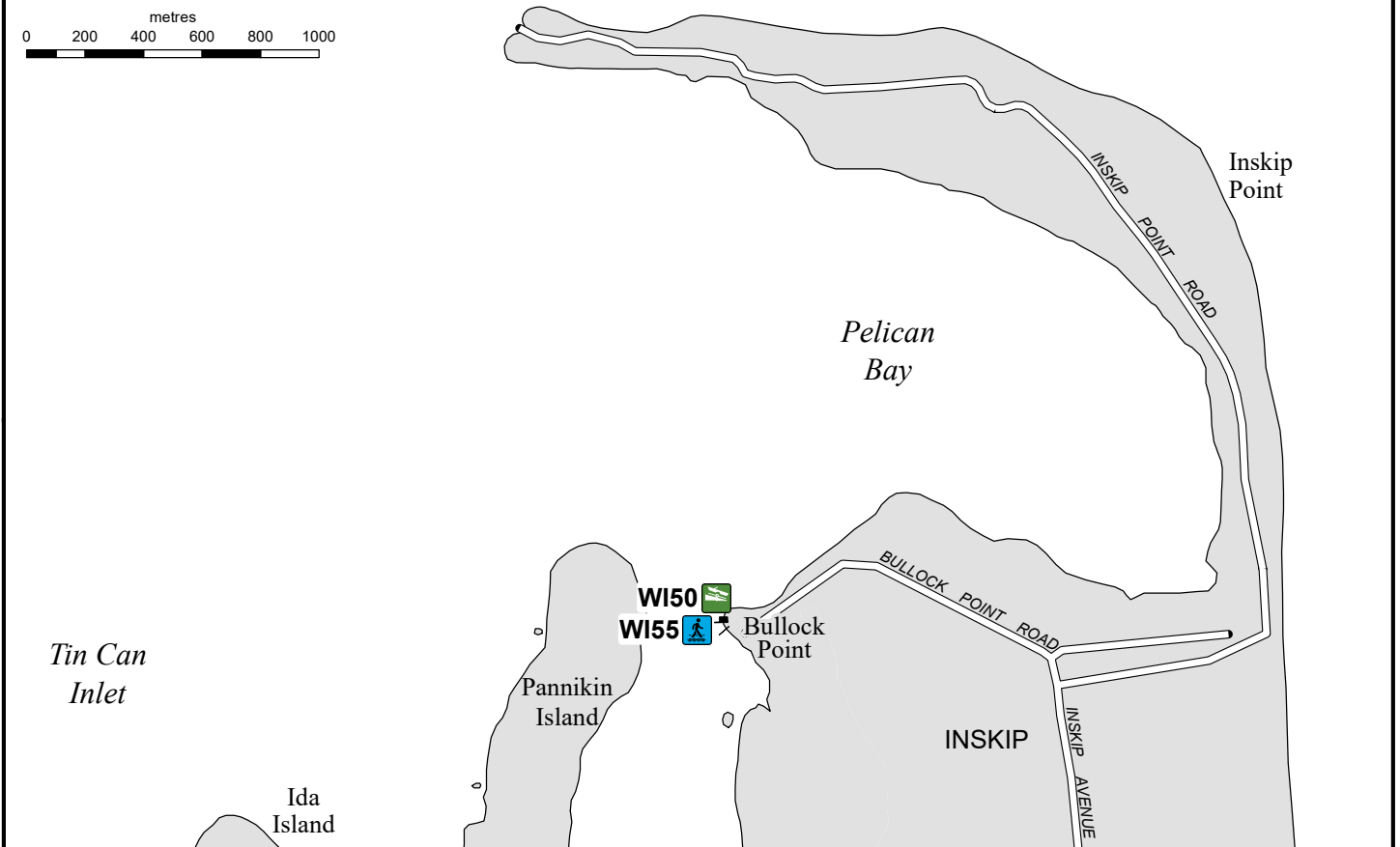
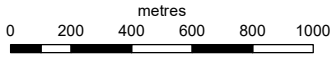


Barge/public boat ramp

Floating walkway



INSKIP (Bullock Point Road)



Imagery Dept of Resources 2020.
Yellow linework is DCDB cadastral
boundaries from DOR (August 2021).

© The State of Queensland
(Transport and Main Roads) 2021



Prepared 6 October 2021
Maritime Safety Queensland

Managing Authority

**Gympie
Regional Council**

Facility code

WI50 WI55

L-1-128-6