
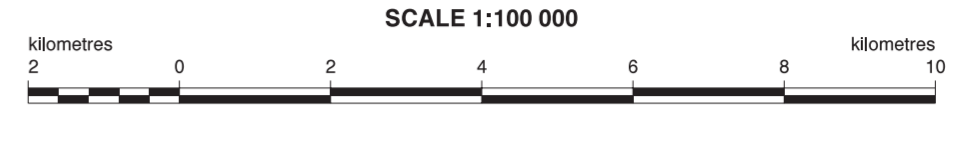



# IRRIGATED LAND SUITABILITY FITZROY RIVER



SCALE 1:100 000



TRANSVERSE MERCATOR PROJECTION





**NOTES**

© The State of Queensland (Department of Natural Resources), 2000.  
 This land suitability map is an interpretation based upon information collected for the mapped areas.  
 The Department of Natural Resources accepts no liability for the accuracy of the information at larger scales or for other uses.  
 Base map compiled from Digital Cadastral Data Base, Queensland Department of Natural Resources, Brisbane, June 1999.  
 ASSESSMENT by B.A. Forster and M.A. Sugars, Resource Management, Central West Region, Queensland Department of Natural Resources, Rockhampton.  
 CARTOGRAPHY by M.L. Kooistra, Land and Water Information Development Group, Central West Region, Queensland Department of Natural Resources, Rockhampton.  
 Printed by the Land and Water Information Development Group, Central West Region, Queensland Department of Natural Resources, Rockhampton.

Code	Land Category	REFERENCE		
		Furrow Irrigation	Overhead Spray Irrigation	Microspray or Trickle Irrigation
1		*cotton, sorghum, wheat	wheat, soybean, navy bean, peanut	citrus, macadamia, grape
2		cotton, sorghum, wheat	wheat, soybean, navy bean, peanut	** (citrus, macadamia, grape)
3		cotton, sorghum, wheat	wheat, soybean, navy bean	citrus, macadamia, grape
4		cotton, sorghum, wheat	wheat, soybean; (navy bean)	vegetables
5		cotton; (sorghum, wheat)	(wheat, soybean)	(vegetables)
6		wheat; (cotton, sorghum)	wheat; (soybean, navy bean)	vegetables
7		(cotton, sorghum, wheat)	wheat, soybean, navy bean, peanut	citrus, macadamia, grape
8			wheat, soybean, navy bean, peanut	citrus, macadamia, grape
9		(cotton, sorghum, wheat)	wheat, soybean, navy bean	citrus, macadamia, grape
10			wheat, soybean, navy bean, peanut	(citrus, macadamia, grape)
11			wheat, soybean; (navy bean)	vegetables
12			wheat; (soybean, navy bean)	vegetables
13			(wheat, soybean, navy bean, peanut)	citrus, macadamia, grape
14				citrus, macadamia, grape
15				(vegetables)
16		(cotton, sorghum, wheat)	(wheat, soybean, navy bean, peanut)	vegetables
17			(wheat, soybean, navy bean)	vegetables
18				(citrus, macadamia, grape)
19				vegetables
20		marginal for (a range of crops) using furrow, overhead spray, microspray and trickle irrigation		
21		unsuitable		

Other	
	Principal Roads
	Minor Roads
	Rivers, Creeks

\* land suitable for the nominated crops based on an amalgamation of land suitability classes 1, 2 and 3  
 \*\* land marginal for the nominated crops shown as (italics) based on land suitability class 4

**DISCLAIMER:**  
 While every care is taken to ensure the accuracy of this product, the Department of Natural Resources and Mines makes no representations or warranties about its accuracy, reliability, completeness or suitability for any particular purpose and disclaims all responsibility and all liability (including without limitation, liability in negligence) for all expenses, losses, damages (including indirect or consequential damage) and costs which you might incur as a result of the product being inaccurate or incomplete in any way for any reason.