




Fitzroy



Key facts

-  **117,588 km²** Area covered by location ¹
-  **4.36 %** Population of Queensland ¹
-  **3,131 km** Other state-controlled road network
-  **399 km** National Land Transport Network ²
-  **374 km** National rail network ²

Contact details

Office: Fitzroy
Address: 31 Knight Street | Rockhampton | Qld 4701
Postal: PO Box 5096 | Red Hill Rockhampton | Qld 4701
Phone: (07) 4931 1500
Email: fitzroydistrict@tmr.qld.gov.au

See **Reference section** (Notes for Map Pages) for further details.



Program Highlights

- **\$1.73 billion** Rockhampton Ring Road (jointly funded with the Australian Government).
- **\$250 million** funding commitment for Bruce Highway, Gladstone to Rockhampton (jointly funded with the Australian Government).
- **\$125 million** funding commitment for Access to Gladstone Port, improve heavy vehicle access (jointly funded with the Australian Government).
- **\$122 million** Rockhampton - Yeppoon Road, Yeppoon Road upgrade (jointly funded with the Australian Government).
- **\$75 million** funding commitment for Capricorn Highway (Emerald - Alpha) (Package 1), strengthen and widen pavement (jointly funded with the Australian Government).
- **\$37.6 million** Bruce Highway (Rockhampton - St Lawrence) and Bolsover Street, upgrade intersection (jointly funded with the Australian Government).
- **\$33.4 million** Rockhampton Railyards, rail maintenance, manufacturing and logistics centre.
- **\$25.5 million** funding commitment for Dawson Developmental Road (Springsure - Tambo), priority upgrades (jointly funded with the Australian Government).
- **\$24 million** Capricorn Highway (Duaringa - Emerald), undertake road safety improvements (jointly funded with the Australian Government).
- **\$19.6 million** funding commitment for Capricorn Highway (Emerald - Alpha) (Package 3), strengthen and widen pavement (jointly funded with the Australian Government).

Fitzroy

Banana Shire Council

Network	Investment ID	Investment name	Committed total budget	Contribution - Australian Government	Contribution - Queensland Government	Contribution - Local Government / Other	Estimated expenditure to 30 June 2024	2024-25	2025-26	2026-27 to 2027-28	Beyond	Endnote
			\$'000	\$'000	\$'000	\$'000	\$'000	\$'000	\$'000	\$'000	\$'000	
State	2340083	Fitzroy Developmental Road (Taroom - Bauhinia), 2022 Disaster Recovery Funding Arrangements reconstruction works	7,786	5,839	1,946		4,524	3,262				Funding administered by the Queensland Reconstruction Authority.
Local	2722959	Cracow Road, improve safety	4,136	3,308		828	1,654	1,654				Australian Government Remote Roads Upgrade Pilot Program
Local	2356436	Injune Road (Taroom), seal, widen and repair drainage	5,855	4,684		1,171		120	3,840	724		
Local	1880675	Theodore - Moura Road, overlay asphalt	3,812		1,906	1,906	1,406	500				

Central Highlands Regional Council

Network	Investment ID	Investment name	Committed total budget	Contribution - Australian Government	Contribution - Queensland Government	Contribution - Local Government / Other	Estimated expenditure to 30 June 2024	2024-25	2025-26	2026-27 to 2027-28	Beyond	Endnote
			\$'000	\$'000	\$'000	\$'000	\$'000	\$'000	\$'000	\$'000	\$'000	
State	1509453	Capricorn Highway (Duarina - Emerald) and Gregory Highway (Springsure - Emerald), improve intersection	14,880	11,904	2,976		1,341	3,000	3,539	7,000		

Central Highlands Regional Council *continued*

Network	Investment ID	Investment name	Committed total budget	Contribution - Australian Government	Contribution - Queensland Government	Contribution - Local Government / Other	Estimated expenditure to 30 June 2024	2024-25	2025-26	2026-27 to 2027-28	Beyond	Endnote
			\$'000	\$'000	\$'000	\$'000	\$'000	\$'000	\$'000	\$'000	\$'000	
State	3026802	Capricorn Highway (Duarina - Emerald), undertake road safety improvements	24,000	12,000	12,000		3,000	10,500	10,500			Australian Government Road Safety Program
State	2335273	Capricorn Highway (Emerald - Alpha) (Package 1), strengthen and widen pavement, funding commitment	75,000	60,000	15,000				3,750	46,250	25,000	Project details and timing is subject to further planning and negotiation with the Australian Government.
State	2338131	Capricorn Highway (Emerald - Alpha) (Package 3), strengthen and widen pavement, funding commitment	19,570	15,656	3,914					19,570		
State	1509578	Dawson Developmental Road (Springsure - Tambo), pave and seal	5,000	4,000	1,000		2,792	2,208				
State	2515815	Dawson Developmental Road (Springsure - Tambo), priority upgrades, funding commitment	25,538	20,430	5,108		760	8,090	6,250	10,438		
State	3161934	Fitzroy Developmental Road (Bauhinia - Duaringa), pave and seal	10,000	8,000	2,000			500	3,000	6,500		Australian Government Queensland Beef Corridors Program
Local	2356274	Bonnie Doon Road (Emerald), seal and upgrade bridge	12,000	9,600		2,400		9,600				
Local	2721644	Glenlee Road, pave and seal	3,031		1,515	1,515			779	736		
Local	2618942	Withersfield - Willows Road (Willows), Blackboy Creek, replace bridge	3,000	2,400		600	960	1,440				Australian Government Safer Local Roads and Infrastructure Program

Central Highlands Regional Council *continued*

Network	Investment ID	Investment name	Committed total budget	Contribution - Australian Government	Contribution - Queensland Government	Contribution - Local Government / Other	Estimated expenditure to 30 June 2024	2024–25	2025–26	2026–27 to 2027–28	Beyond	Endnote
			\$'000	\$'000	\$'000	\$'000	\$'000	\$'000	\$'000	\$'000	\$'000	
Local	1545800	Wyntoon Road, pave and seal	3,618		1,809	1,809	463	596	750			

Gladstone Regional Council

Network	Investment ID	Investment name	Committed total budget	Contribution - Australian Government	Contribution - Queensland Government	Contribution - Local Government / Other	Estimated expenditure to 30 June 2024	2024–25	2025–26	2026–27 to 2027–28	Beyond	Endnote
			\$'000	\$'000	\$'000	\$'000	\$'000	\$'000	\$'000	\$'000	\$'000	
National	1193429	Access to Gladstone Port, improve heavy vehicle access, funding commitment	125,000	100,000	25,000			2,000	13,000	70,000	40,000	The project is in the pre-business case stage, with scope, cost and timing subject to further planning and business case development, and consideration.
National	1454810	Bruce Highway (Benaraby - Rockhampton), Raglan Creek, upgrade bridge	8,840	7,072	1,768		1,495	2,345	5,000			
National	1454793	Bruce Highway (Gin Gin - Benaraby), Station Creek and Boyne River, upgrade bridges	13,800	11,040	2,760		1,000	6,494	4,306	2,000		
National	2188514	Gladstone - Mount Larcom Road, Calliope River Bridge and Calliope River Anabranch Bridge, planning	1,500		1,500		650	850				
Local	2274820	Glenlyon Street and Tank Street (Gladstone), improve intersection	1,108	1,108			554	554				Australian Government Black Spot Program

Gladstone Regional Council *continued*

Network	Investment ID	Investment name	Committed total budget	Contribution - Australian Government	Contribution - Queensland Government	Contribution - Local Government / Other	Estimated expenditure to 30 June 2024	2024–25	2025–26	2026–27 to 2027–28	Beyond	Endnote
			\$'000	\$'000	\$'000	\$'000	\$'000	\$'000	\$'000	\$'000	\$'000	
Local	2725506	Lowmead Road, upgrade unsealed to sealed road	13,376	10,701		2,675	5,350	5,350				Australian Government Remote Roads Upgrade Pilot Program
Local	2743913	Red Rover Road (Gladstone), strengthen bridge	1,926	1,541		385	136	562	843			Australian Government Safer Local Roads and Infrastructure Program
Local	1899324	Turkey Beach Road, improve safety	3,075		1,537	1,537	470	1,067				

Livingstone Shire Council

Network	Investment ID	Investment name	Committed total budget	Contribution - Australian Government	Contribution - Queensland Government	Contribution - Local Government / Other	Estimated expenditure to 30 June 2024	2024–25	2025–26	2026–27 to 2027–28	Beyond	Endnote
			\$'000	\$'000	\$'000	\$'000	\$'000	\$'000	\$'000	\$'000	\$'000	
State	1192019	Rockhampton - Yeppoon Road, Yeppoon Road upgrade	122,000	85,000	37,000		56,592	39,500	9,017	11,000	5,891	
State	3057006	Western Yeppoon - Emu Park Road (Tanby Road) and Taranganba Road (Taroomball), upgrade intersection	5,736		5,736			203	5,534			Safer Roads Sooner Program
State	3021583	Western Yeppoon - Emu Park Road, construct cycle paths	4,500	2,250	2,250		500	4,000				Australian Government Road Safety Program
Local	2356170	Artillery and Greenlake Road (Sandringham), widen and seal	7,729	6,184		1,545		3,800	2,384			

Livingstone Shire Council *continued*

Network	Investment ID	Investment name	Committed total budget	Contribution - Australian Government	Contribution - Queensland Government	Contribution - Local Government / Other	Estimated expenditure to 30 June 2024	2024–25	2025–26	2026–27 to 2027–28	Beyond	Endnote
			\$'000	\$'000	\$'000	\$'000	\$'000	\$'000	\$'000	\$'000	\$'000	
Local	2738672	Normanby Street (Stage 1 and 2), upgrade to urban sub-arterial standard	7,817		3,099	4,718	684	805	805	805		

Rockhampton Regional Council

Network	Investment ID	Investment name	Committed total budget	Contribution - Australian Government	Contribution - Queensland Government	Contribution - Local Government / Other	Estimated expenditure to 30 June 2024	2024–25	2025–26	2026–27 to 2027–28	Beyond	Endnote
			\$'000	\$'000	\$'000	\$'000	\$'000	\$'000	\$'000	\$'000	\$'000	
National	3057688	Bruce Highway (Benaraby - Rockhampton), Bajool, undertake safety upgrades	9,308		9,308			640	8,668			Safer Roads Sooner Program
National	3025557	Bruce Highway (Benaraby - Rockhampton), Upper Dawson Road to Palmer Street, upgrade cyclist and pedestrian facilities	3,900	1,950	1,950		100	3,800				Australian Government Road Safety Program
National	854972	Bruce Highway (Rockhampton - St Lawrence) and Bolsover Street, upgrade intersection	37,616	30,093	7,523		3,851	2,730	17,180	13,856		The project is in the pre-business case stage, with scope, cost and timing subject to further planning and business case development, and consideration.
National	3026621	Bruce Highway (Rockhampton - St Lawrence), Stockland Shopping Centre Access, raised pedestrian crossing	1,500	750	750		160	1,340				Australian Government Road Safety Program

Rockhampton Regional Council *continued*

Network	Investment ID	Investment name	Committed total budget	Contribution - Australian Government	Contribution - Queensland Government	Contribution - Local Government / Other	Estimated expenditure to 30 June 2024	2024–25	2025–26	2026–27 to 2027–28	Beyond	Endnote
			\$'000	\$'000	\$'000	\$'000	\$'000	\$'000	\$'000	\$'000	\$'000	
National	1167108	Rockhampton Ring Road	1,730,000	1,199,500	530,500		252,081	191,200	130,000	668,317	488,402	
State	3026592	Rockhampton - Yeppoon Road, Access 1 to Access 4, undertake safety improvements	3,400	1,700	1,700		250	3,150				Australian Government Road Safety Program
State	3024782	Rockhampton - Yeppoon Road, Musgrave Street, upgrade cyclist and pedestrian facilities	10,200	5,100	5,100		450	9,750				Australian Government Road Safety Program
State	3248405	Rockhampton Railyards Rejuvenation, capital upgrades	14,331		14,331			13,152	408	771		
State	2405637	Rockhampton Railyards, rail maintenance, manufacturing and logistics centre	33,400		33,385	15	32,007	1,393				
State	3248404	Rockhampton Railyards, site management and high priority remediation works	9,401		9,401			9,401				
Local	2591360	Alexandra Street, Wade Street and McLaughlin Street, Parkhurst Industrial Area, upgrade roads and intersections	6,147	4,918		1,229	2,078		2,840			Australian Government Safer Local Roads and Infrastructure Program
Local	2356110	Glenroy Road (Mornish), widen, seal and upgrade floodway	25,000	20,000		5,000	360	2,600	2,640	14,400		
Local	3056151	Rodboro Street (McKean Street to Water Street) (Berserker), traffic calming scheme	1,271	1,271				1,271				Australian Government Black Spot Program

Rockhampton Regional Council *continued*

Network	Investment ID	Investment name	Committed total budget	Contribution - Australian Government	Contribution - Queensland Government	Contribution - Local Government / Other	Estimated expenditure to 30 June 2024	2024-25	2025-26	2026-27 to 2027-28	Beyond	Endnote
			\$'000	\$'000	\$'000	\$'000	\$'000	\$'000	\$'000	\$'000	\$'000	
Local	2726339	Stanwell - Waroula Road, various locations, upgrade culverts and widen and overlay pavement	2,134	1,707		427	853	853				Australian Government Remote Roads Upgrade Pilot Program

Various local governments

Network	Investment ID	Investment name	Committed total budget	Contribution - Australian Government	Contribution - Queensland Government	Contribution - Local Government / Other	Estimated expenditure to 30 June 2024	2024-25	2025-26	2026-27 to 2027-28	Beyond	Endnote
			\$'000	\$'000	\$'000	\$'000	\$'000	\$'000	\$'000	\$'000	\$'000	
National	2603662	Bruce Highway, Gladstone to Rockhampton, funding commitment	250,000	200,000	50,000		6,600	1,400	16,000	84,467	141,533	Project details and timing subject to further planning and negotiation with the Australian Government.
National	1454811	Bruce Highway (Rockhampton - St Lawrence), various locations, upgrade bridges	3,960	3,168	792		2,719	1,241				
State	3088268	Rest area and stopping places management, various locations	3,140		3,140		220	2,920				
State	1603161	Townsville to Roma corridor upgrade, Springsure to Tambo, funding commitment	19,441	15,570	3,871					19,441		

Other works

Network	Investment ID	Investment name	Committed total budget	Contribution - Australian Government	Contribution - Queensland Government	Contribution - Local Government / Other	Estimated expenditure to 30 June 2024	2024-25	2025-26	2026-27 to 2027-28	Beyond	Endnote
			\$'000	\$'000	\$'000	\$'000	\$'000	\$'000	\$'000	\$'000	\$'000	
		Construction Works		10,274	5,870			15,352	560	232		
		Corridor and Minor Safety Enhancements		1,679	13,809			4,731	5,186	5,557		
		Corridor, Roadway and Structures Management			4,072			947	1,021	2,104		
		Local Government Transport Development		2,563	19,776			8,667	3,820	9,866		
		Natural Disaster Operational		150	50			200				
		Natural Disaster Rehabilitation and Replacement		3,477	1,264			2,133	2,609			
		Programmed Maintenance		4,969	83,712			15,527	23,927	49,227		
		Rehabilitation		4,478	78,642			25,957	18,307	38,857		
		Routine Maintenance		6,870	125,790			30,812	31,886	69,963		
		Traffic Management Enhancements			1,300			100	1,200			
		Traffic Operations		184	2,208			2,392				
		Transport Planning			6,858			2,133	2,865	1,860		