





Northern



Key facts

-  **80,036 km²** Area covered by location ¹
-  **4.46 %** Population of Queensland ¹
-  **1,144 km** Other state-controlled road network
-  **521 km** National Land Transport Network ²
-  **531 km** National rail network ²

Contact details

Office: Townsville

Address: 445 Flinders Street | Townsville | Qld 4810

Postal: PO Box 1089 | Townsville | Qld 4810

Phone: 1800 625 648

Email: engagement.northern@tmr.qld.gov.au



See **Reference section** (Notes for Map Pages) for further details.

Program Highlights

- **\$99.8 million** Townsville Connection Road (Stuart Drive), Bowen Road Bridge (Idalia), duplicate bridge and approaches.
- **\$96.9 million** Burdekin River Bridge, rehabilitation program (jointly funded with the Australian Government).
- **\$96 million** Townsville Connection Road (Stuart Drive), University Road to Bowen Road Bridge (Idalia), improve safety.
- **\$95 million** Garbutt - Upper Ross Road (Riverway Drive) (Stage 2), Allambie Lane to Dunlop Street, duplicate to four lanes (jointly funded with the Australian Government).
- **\$43.2 million** Garbutt - Upper Ross Road, Halliday Street to Gouldian Avenue, improve safety.
- **\$30 million** Hervey Range Developmental Road (Townsville - Battery), various locations, (Package 1), undertake safety upgrades (jointly funded with the Australian Government).
- **\$29.9 million** Bruce Highway, Burdekin Deviation, plan and preserve corridor (jointly funded with the Australian Government).
- **\$19.3 million** Ross River Road, Mabin Street to Rolfe Street, improve safety.
- **\$10 million** North Townsville Road (Woolcock Street), Mount Low to Deeragun, improve intersections.
- **\$5 million** Bruce Highway (Townsville - Ingham), Lakeside Drive to Townsville Connection Road (Stuart Drive), construct shared path (jointly funded with the Australian Government).

Northern

Burdekin Shire Council

Network	Investment ID	Investment name	Committed total budget	Contribution - Australian Government	Contribution - Queensland Government	Contribution - Local Government / Other	Estimated expenditure to 30 June 2024	2024–25	2025–26	2026–27 to 2027–28	Beyond	Endnote
			\$'000	\$'000	\$'000	\$'000	\$'000	\$'000	\$'000	\$'000	\$'000	
National	3026594	Bruce Highway, (Ayr - Townsville), Munro Street to Wilmington Street, upgrade pedestrian facilities	1,000	500	500		550	450				Australian Government Road Safety Program
National	399292	Bruce Highway, Burdekin Deviation, plan and preserve corridor	29,900	23,920	5,980		947	100	100	9,901	18,852	Early identified savings retained for the Bruce Highway Upgrade Program.
National	1620983	Burdekin River Bridge, rehabilitation program	96,931	64,732	31,854	344	60,891	4,000	4,500	27,540		Includes an agreed contribution from Queensland Rail.

Charters Towers Council

Network	Investment ID	Investment name	Committed total budget	Contribution - Australian Government	Contribution - Queensland Government	Contribution - Local Government / Other	Estimated expenditure to 30 June 2024	2024–25	2025–26	2026–27 to 2027–28	Beyond	Endnote
			\$'000	\$'000	\$'000	\$'000	\$'000	\$'000	\$'000	\$'000	\$'000	
State	3047024	Gregory Developmental Road (Belyando Crossing - Charters Towers) (Llanarth), upgrade Southbound stopping place	1,500	750	750		1,490	10				Australian Government Road Safety Program
State	3026375	Gregory Developmental Road (Belyando Crossing - Charters Towers), (Llanarth), upgrade Northbound stopping place	1,500	750	750		1,490	10				Australian Government Road Safety Program

Hinchinbrook Shire Council

Network	Investment ID	Investment name	Committed total budget	Contribution - Australian Government	Contribution - Queensland Government	Contribution - Local Government / Other	Estimated expenditure to 30 June 2024	2024–25	2025–26	2026–27 to 2027–28	Beyond	Endnote
			\$'000	\$'000	\$'000	\$'000	\$'000	\$'000	\$'000	\$'000	\$'000	
National	870976	Bruce Highway (Ingham - Innisfail) and Lannercost Street, upgrade intersection	1,000	800	200		281	100	100	519		
National	2129809	Bruce Highway (Ingham - Innisfail), Gairloch Floodway, improve safety	48,000	48,000			652	80	80	40,542	6,646	The project has a business case, with scope, cost and timing subject to further project development and site investigations, and consideration.
National	399270	Bruce Highway, Ingham to Cardwell Range Deviation, plan and preserve corridor	7,400	5,920	1,480		1,431	100	100	5,769		Early identified savings retained for the Bruce Highway Upgrade Program.
Local	2572891	Copleys Road (Abergowrie), replace bridge	2,300	1,840		460	31	1,449	360			Australian Government Safer Local Roads and Infrastructure Program

Townsville City Council

Network	Investment ID	Investment name	Committed total budget	Contribution - Australian Government	Contribution - Queensland Government	Contribution - Local Government / Other	Estimated expenditure to 30 June 2024	2024–25	2025–26	2026–27 to 2027–28	Beyond	Endnote
			\$'000	\$'000	\$'000	\$'000	\$'000	\$'000	\$'000	\$'000	\$'000	
National	3026600	Bruce Highway (Townsville - Ingham) and Townsville Connection Road (Stuart Drive) intersection (Idalia), construct shared path	4,000	2,000	2,000		2,338	1,662				Australian Government Road Safety Program
National	2328062	Bruce Highway (Townsville - Ingham), Lakeside Drive to Townsville Connection Road (Stuart Drive), construct shared path	5,000	2,500	2,500		1,250	3,750				Australian Government Road Safety Program

Townsville City Council *continued*

Network	Investment ID	Investment name	Committed total budget	Contribution - Australian Government	Contribution - Queensland Government	Contribution - Local Government / Other	Estimated expenditure to 30 June 2024	2024–25	2025–26	2026–27 to 2027–28	Beyond	Endnote
			\$'000	\$'000	\$'000	\$'000	\$'000	\$'000	\$'000	\$'000	\$'000	
National	3172437	Port of Townsville Eastern access rail corridor, planning	2,000		2,000					2,000		
National	738293	Townsville Eastern Access Rail Corridor, Cluden to Port of Townsville, acquire land	12,501	6,250	6,250		5,876	144	150	6,332		
State	3048798	Abbott Street Connection Road (Lakeside Drive) and Oonoonba Road (Idalia), undertake safety improvements	3,000		3,000			300	2,500	200		Safer Roads Sooner Program
State	3048705	Douglas - Garbutt Road (Duckworth Street) and Dalrymple Road (Garbutt), improve intersection	1,800		1,800			300	1,200	300		Safer Roads Sooner Program
State	2291358	Garbutt - Upper Ross Road (Dalrymple Road), Bayswater Road to Thuringowa Drive, upgrade safety and efficiency, planning	1,290		1,290		570	451	269			
State	1776745	Garbutt - Upper Ross Road (Riverway Drive) (Stage 2), Allambie Lane to Dunlop Street, duplicate to four lanes	95,000	76,000	19,000		7,140	15,011	31,046	41,803		The project is in the post-business case stage, with cost and timing subject to confirmation following market engagement and consideration.
State	2684163	Garbutt - Upper Ross Road, Halliday Street to Gouldian Avenue, improve safety	43,210		43,210		715	4,339	10,125	28,031		High Risk Roads Initiative. The project is in the post-business case stage, with cost and timing subject to confirmation following market engagement and consideration.

Townsville City Council *continued*

Network	Investment ID	Investment name	Committed total budget	Contribution - Australian Government	Contribution - Queensland Government	Contribution - Local Government / Other	Estimated expenditure to 30 June 2024	2024–25	2025–26	2026–27 to 2027–28	Beyond	Endnote
			\$'000	\$'000	\$'000	\$'000	\$'000	\$'000	\$'000	\$'000	\$'000	
State	3026633	Hervey Range Developmental Road (Townsville - Battery), various locations, (Package 1), undertake safety upgrades	30,000	15,000	15,000		19,632	5,184	5,184			Australian Government Road Safety Program
State	2663771	North Townsville Road (Woolcock Street) and Dalrymple Road intersection, improve safety and efficiency, planning	1,260		1,260			50	450	760		
State	2383089	North Townsville Road (Woolcock Street), Mount Low to Deeragun, improve intersections	10,000		10,000				3,000	7,000		The project is in the pre-business case stage, with scope, cost and timing subject to further planning and business case development, and consideration.
State	2291087	North Townsville Road (Woolcock Street), Weston Street to Pilkington Street, upgrade safety and capacity, planning	1,256		1,256		164	400	692			
State	2327937	North Ward Road (Townsville), Palmer Street intersection, pedestrian improvements	5,000	2,500	2,500		4,440	560				Australian Government Road Safety Program
State	3091547	Ross River (Townsville), channel dredging	1,400		1,400			1,400				
State	2682871	Ross River Road, Mabin Street to Rolfe Street, improve safety	19,320		19,320		1,167	2,100	3,916	12,137		High Risk Road Initiative. The project has a business case, with scope, cost and timing subject to further project development and site investigations, and consideration.

Townsville City Council *continued*

Network	Investment ID	Investment name	Committed total budget	Contribution - Australian Government	Contribution - Queensland Government	Contribution - Local Government / Other	Estimated expenditure to 30 June 2024	2024–25	2025–26	2026–27 to 2027–28	Beyond	Endnote
			\$'000	\$'000	\$'000	\$'000	\$'000	\$'000	\$'000	\$'000	\$'000	
State	2292045	South Townsville Road (Railway Avenue), Rooneys Bridge to Boundary Street, strengthen pavement and improve safety, planning	1,300		1,300		248	350	702			
State	3116465	South Townsville Road, upgrade safety and efficiency, planning	5,000		5,000			200	700	4,100		
State	2419830	Townsville Connection Road (Stuart Drive), Bowen Road Bridge (Idalia), duplicate bridge and approaches	99,800		99,800		5,757	20,000	32,500	41,543		
State	1810128	Townsville Connection Road (Stuart Drive), University Road to Bowen Road Bridge (Idalia), improve safety	96,000		96,000		27,895	29,550	28,373	10,181		
State	2243756	Townsville Urban Transport Network Sequencing Plan	1,362		1,362		802	560				
Local	2743725	Hugh Street and Fulham Road (Pimlico) (Stage 2), improve intersection	6,868		1,453	5,415				1,453		
Local	1817986	Jones Road, Lansdown Eco-Industrial Precinct (Calcium), construct and upgrade roads	6,994	2,000		4,994	800	1,200				Australian Government Safer Local Roads and Infrastructure Program
Local	1870433	Lansdown Eco-Industrial Precinct (Calcium), upgrade road and rail infrastructure, funding commitment	12,000		12,000		4,800			7,200		Project details and timing subject to further planning and negotiation with the Townsville City Council.
Local	3124288	Liberty Drive, Abattoir Road to Graham Avenue, construct to sealed standard	12,800		2,905	9,895		1,453	1,453			

Various local governments

Network	Investment ID	Investment name	Committed total budget	Contribution - Australian Government	Contribution - Queensland Government	Contribution - Local Government / Other	Estimated expenditure to 30 June 2024	2024–25	2025–26	2026–27 to 2027–28	Beyond	Endnote
			\$'000	\$'000	\$'000	\$'000	\$'000	\$'000	\$'000	\$'000	\$'000	
State	2215156	Maintenance and repair of safety treatments	1,060		1,060		620	220	220			

Other Works

Network	Investment ID	Investment name	Committed total budget	Contribution - Australian Government	Contribution - Queensland Government	Contribution - Local Government / Other	Estimated expenditure to 30 June 2024	2024–25	2025–26	2026–27 to 2027–28	Beyond	Endnote
			\$'000	\$'000	\$'000	\$'000	\$'000	\$'000	\$'000	\$'000	\$'000	
		Construction Works		101,156	35,295	651		7,494	7,655	121,954		
		Corridor and Minor Safety Enhancements		2,595	26,969			4,018	5,008	20,538		
		Corridor, Roadway and Structures Management			3,900			1,035	942	1,923		
		Local Government Transport Development		3,653	25,385	65		9,139	9,889	10,010		
		Programmed Maintenance		7,779	69,132			18,838	18,840	39,232		
		Rehabilitation		5,653	55,416			20,352	11,856	28,861		
		Routine Maintenance		5,799	54,123			13,444	14,525	31,955		
		Traffic Management Enhancements			4,656			2,200	2,456			
		Traffic Operations		740	6,238			6,428	550			
		Transport Planning			10,692			3,643	2,580	4,469		