






North Coast



Key facts

-  **10,539 km²** Area covered by location ¹
-  **17.59 %** Population of Queensland ¹
-  **1,243 km** Other state-controlled road network
-  **129 km** National Land Transport Network ²
-  **127 km** National rail network ²

Contact details

Office: Buderim
Address: 50 Wises Road | Buderim | Qld 4556
Postal: PO Box 1600 | Maroochydore | Qld 4558
Phone: (07) 5451 7055
Email: northcoast@tmr.qld.gov.au



See **Reference section** (Notes for Map Pages) for further details.

Program Highlights

- **\$5.5 billion** funding commitment for Direct Sunshine Coast Rail Line (Stage 1) (jointly funded with the Australian Government). Stage 1 is expected to cost between \$5.5 billion to \$7 billion, with cost estimates to be finalised following further design development, market engagement and procurement.
- **\$1.004 billion** Beerburrum to Nambour Rail Upgrade (Stage 1) (jointly funded with the Australian Government).
- **\$948 million** Bruce Highway (Brisbane - Gympie), Gateway Motorway to Dohles Rocks Road upgrade (Stage 1) (jointly funded with the Australian Government).
- **\$733 million** funding commitment for Bruce Highway (Brisbane - Gympie), Anzac Avenue to Uhlmann Road upgrade (jointly funded with the Australian Government).
- **\$290 million** Bruce Highway (Brisbane - Gympie), Dohles Rocks Road to Anzac Avenue upgrade (Stage 1) (jointly funded with the Australian Government).
- **\$75.2 million** Strathpine - Samford Road, Eatons Crossing Road and Mount Samson Road intersection, improve safety.
- **\$59 million** Caboolture - Bribie Island Road, Hickey Road to King Johns Creek, upgrade (jointly funded with the Australian Government).
- **\$48.2 million** Caboolture - Bribie Island Road, upgrade program (jointly funded with the Australian Government).
- **\$46 million** Burpengary train station, Burpengary Road, upgrade station.
- **\$38 million** Glass House Mountains Road (Steve Irwin Way), widen existing pavement (jointly funded with the Australian Government).

North Coast

Moreton Bay City Council

Network	Investment ID	Investment name	Committed total budget	Contribution - Australian Government	Contribution - Queensland Government	Contribution - Local Government / Other	Estimated expenditure to 30 June 2024	2024-25	2025-26	2026-27 to 2027-28	Beyond	Endnote
			\$'000	\$'000	\$'000	\$'000	\$'000	\$'000	\$'000	\$'000	\$'000	
National	2349359	Bruce Highway (Brisbane - Gympie), Anzac Avenue to Uhlmann Road upgrade, business case	12,000	9,600	2,400		6,274	5,726				
National	2588655	Bruce Highway (Brisbane - Gympie), Anzac Avenue to Uhlmann Road upgrade, funding commitment	733,000	586,400	146,600			8,500	280,375	217,725	226,400	The project is in the pre-business case stage, with scope, cost and timing subject to further planning and business case development, and consideration.
National	2348820	Bruce Highway (Brisbane - Gympie), Buchanan Road to Caboolture - Bribie Island Road upgrade, business case	12,000	9,600	2,400		1,732	1,000	268	9,000		
National	1739444	Bruce Highway (Brisbane - Gympie), Dohles Rocks Road to Anzac Avenue upgrade (Stage 1)	290,000	232,000	58,000		30,165	80,898	78,937	21,595	78,405	The project is in the post-business case stage, with cost and timing subject to confirmation following market engagement and consideration.
National	1509103	Bruce Highway (Brisbane - Gympie), Gateway Motorway to Dohles Rocks Road upgrade (Stage 1)	948,000	758,400	189,600		36,205	30,000	58,766	304,070	518,959	The project has a business case, with scope, cost and timing subject to further project development and site investigations, and consideration.

Moreton Bay City Council *continued*

Network	Investment ID	Investment name	Committed total budget	Contribution - Australian Government	Contribution - Queensland Government	Contribution - Local Government / Other	Estimated expenditure to 30 June 2024	2024-25	2025-26	2026-27 to 2027-28	Beyond	Endnote
			\$'000	\$'000	\$'000	\$'000	\$'000	\$'000	\$'000	\$'000	\$'000	
National	3217683	Bruce Highway (Brisbane - Gympie), Gateway Motorway to Dohles Rocks Road upgrade (Stage 2), detailed design	30,000	15,000	15,000			20,000	10,000			The project has a business case, with scope, cost and timing subject to further project development and site investigations, and consideration.
National	2349159	Bruce Highway (Brisbane - Gympie), Uhlmann Road to Buchanan Road upgrade, business case	10,000	8,000	2,000		5,022	4,978				
State	3019850	Anzac Avenue, Elizabeth Avenue and Boardman Road intersection, intersection and pedestrian upgrades	9,000	4,500	4,500		650	8,350				Australian Government Road Safety Program
State	3020165	Anzac Avenue, Percy Street to Gomersall Street, construct signalised pedestrian crossing	1,300	650	650		235	1,065				Australian Government Road Safety Program
State	3053550	Beerburum Road, Twin View Road and English Street (Elimbah), improve safety	5,931		5,931			750	4,091	1,090		Safer Roads Sooner Program
State	2422540	Bribie Island and surrounds transport and mobility study	472		472		381	92				
State	3053007	Brighton - Redcliffe Road (Hornibrook Esplanade) and Oxley Avenue (Woody Point) intersection, improve safety	3,977		3,977			185	2,716	1,076		Safer Roads Sooner Program
State	2777308	Brisbane - Woodford Road (Gympie Road) and Paisley Drive intersection, install traffic signals	2,112		2,112		300	1,338	474			Safer Roads Sooner Program

Moreton Bay City Council *continued*

Network	Investment ID	Investment name	Committed total budget	Contribution - Australian Government	Contribution - Queensland Government	Contribution - Local Government / Other	Estimated expenditure to 30 June 2024	2024-25	2025-26	2026-27 to 2027-28	Beyond	Endnote
			\$'000	\$'000	\$'000	\$'000	\$'000	\$'000	\$'000	\$'000	\$'000	
State	2905583	Brisbane - Woodford Road, 2022 Disaster Recovery Funding Arrangements reconstruction works	5,840	4,380	1,460		339	5,501				Funding administered by the Queensland Reconstruction Authority.
State	2263283	Burpengary - Caboolture Road (Morayfield Road), Aquatic Centre Drive to Graham Road, planning	2,130		2,130		400	1,105	625			
State	B06064	Burpengary train station, Burpengary Road, upgrade station	45,972		45,972		31,338	14,584	50			
State	1862714	Caboolture - Bribie Island Road, Bribie Island Bridge, planning	5,232		5,232		4,192	850	190			
State	1779573	Caboolture - Bribie Island Road, Hickey Road to King Johns Creek, upgrade	59,000	10,000	49,000		12	1,300	17,757	33,932	6,000	The project has a business case, with scope, cost and timing subject to further project development and site investigations, and consideration and negotiation with the Australian Government, including funding splits.
State	490481	Caboolture - Bribie Island Road, planning	2,988		2,988		2,188	10	286	504		
State	1158882	Caboolture - Bribie Island Road, upgrade program	48,230	28,915	19,315		16,124	3,000	15,000	14,106		The project is in the post-business case stage, with cost and timing subject to confirmation following market engagement and consideration.

Moreton Bay City Council *continued*

Network	Investment ID	Investment name	Committed total budget	Contribution - Australian Government	Contribution - Queensland Government	Contribution - Local Government / Other	Estimated expenditure to 30 June 2024	2024-25	2025-26	2026-27 to 2027-28	Beyond	Endnote
			\$'000	\$'000	\$'000	\$'000	\$'000	\$'000	\$'000	\$'000	\$'000	
State	3054303	Deception Bay Road, Bay Avenue and Moreton Downs Drive intersection, improve safety	8,340		8,340			1,150	4,230	2,960		Safer Roads Sooner Program
State	2506484	Kilcoy - Beerwah Road, 2022 Disaster Recovery Funding Arrangements reconstruction works	4,660	3,495	1,165		1,435	3,225				Funding administered by the Queensland Reconstruction Authority.
State	1868909	Linkfield Connection Road duplication, planning	1,600		1,600			5	55	1,540		
State	2356888	Maleny - Stanley River Road, road realignment, undertake safety improvements	9,000	4,500	4,500		540	8,460				Australian Government Road Safety Program
State	3236161	Morayfield transport and mobility study, planning	400		400				200	200		
State	2971315	Mount Glorious Road, 2022 Disaster Recovery Funding Arrangements reconstruction works	1,576	1,182	394		738	838				Funding administered by the Queensland Reconstruction Authority.
State	3019467	Redcliffe Road (Anzac Avenue) and Halpine Drive, upgrade intersection	4,500	2,250	2,250		500	4,000				Australian Government Road Safety Program
State	2996261	Samford - Mount Glorious Road, 2022 Disaster Recovery Funding Arrangements reconstruction works	7,097	5,322	1,774		1,823	5,274				Funding administered by the Queensland Reconstruction Authority.
State	1490751	Samford Road and Camp Mountain Road, improve safety	2,850		2,850		1,221	304	1,325			Safer Roads Sooner Program

Moreton Bay City Council *continued*

Network	Investment ID	Investment name	Committed total budget	Contribution - Australian Government	Contribution - Queensland Government	Contribution - Local Government / Other	Estimated expenditure to 30 June 2024	2024-25	2025-26	2026-27 to 2027-28	Beyond	Endnote
			\$'000	\$'000	\$'000	\$'000	\$'000	\$'000	\$'000	\$'000	\$'000	
State	1146288	Samford Road, Lomandra Park to Camp Mountain Road, improve safety	11,133		11,133		3,792	3,979	3,300	62		Safer Roads Sooner Program
State	1765599	Scarborough Boat Harbour master planning	575		575		390	185				
State	1572868	Strathpine - Samford Road, Eatons Crossing Road and Mount Samson Road intersection, improve safety	75,200		75,200		37,733	32,267	5,200			High Risk Roads Initiative

Noosa Shire Council

Network	Investment ID	Investment name	Committed total budget	Contribution - Australian Government	Contribution - Queensland Government	Contribution - Local Government / Other	Estimated expenditure to 30 June 2024	2024-25	2025-26	2026-27 to 2027-28	Beyond	Endnote
			\$'000	\$'000	\$'000	\$'000	\$'000	\$'000	\$'000	\$'000	\$'000	
National	2932948	Bruce Highway (Brisbane - Gympie), 2022 Disaster Recovery Funding Arrangements reconstruction works	5,534	4,151	1,384			5,534				Funding administered by the Queensland Reconstruction Authority.
State	2932638	Cooroy - Gympie Road, 2022 Disaster Recovery Funding Arrangements reconstruction works	1,154	865	288		1,050	104				Funding administered by the Queensland Reconstruction Authority.

Noosa Shire Council *continued*

Network	Investment ID	Investment name	Committed total budget	Contribution - Australian Government	Contribution - Queensland Government	Contribution - Local Government / Other	Estimated expenditure to 30 June 2024	2024-25	2025-26	2026-27 to 2027-28	Beyond	Endnote
			\$'000	\$'000	\$'000	\$'000	\$'000	\$'000	\$'000	\$'000	\$'000	
State	2357846	Eumundi - Noosa Road, Emu Mountain Road to Beckmans Road, widen existing pavement	25,000	12,500	12,500		1,500	14,250	9,250			Australian Government Road Safety Program
State	2383345	Kin Kin Road, Sallwood Court to Turnbull Road, strengthen and widen pavement	12,500		12,500		508	100	3,392	8,500		
State	2383346	Kin Kin Road, Williams Road to Western Branch Road, strengthen and widen pavement	25,200		25,200		531	110	100	24,459		
State	2684020	Tewantin Bypass, Beckmans Road, planning	1,400		1,400		100			1,300		
Local	2581248	Lawnville Road (Cooroy), replace bridge	2,331	1,865		466	932	932				Australian Government Safer Local Roads and Infrastructure Program

Somerset Regional Council

Network	Investment ID	Investment name	Committed total budget	Contribution - Australian Government	Contribution - Queensland Government	Contribution - Local Government / Other	Estimated expenditure to 30 June 2024	2024-25	2025-26	2026-27 to 2027-28	Beyond	Endnote
			\$'000	\$'000	\$'000	\$'000	\$'000	\$'000	\$'000	\$'000	\$'000	
National	2971639	Warrego Highway (Ipswich - Toowoomba), 2022 Disaster Recovery Funding Arrangements reconstruction works	3,805	2,854	951		377	3,428				Funding administered by the Queensland Reconstruction Authority.
State	2367654	Brisbane Valley Highway Safety Upgrade, funding commitment	20,000	20,000				500	6,000	13,500		
State	2959685	Brisbane Valley Rail Trail, Black Snake gully, rehabilitate bridge and crossing	1,500		1,500		750	750				
State	2383091	Coominya Connection Road, Buaraba Creek, replace timber bridge	12,000		12,000		640	3,000	7,360	1,000		The project is in the post-business case stage, with cost and timing subject to confirmation following market engagement and consideration.
State	2358722	D'Aguilar Highway (Caboolture - Kilcoy), Mary Smokes Creek Road to Villeneuve Road, widen existing pavement	4,660	2,330	2,330		170	4,490				Australian Government Road Safety Program
State	2358860	D'Aguilar Highway (Kilcoy - Yarraman) and Brisbane Valley Highway (Ipswich - Harlin), intersection upgrades	1,550	775	775		340	1,210				Australian Government Road Safety Program
State	2971615	Esk - Kilcoy Road, 2022 Disaster Recovery Funding Arrangements reconstruction works	13,657	10,243	3,414		2,180	11,477				Funding administered by the Queensland Reconstruction Authority.

Somerset Regional Council *continued*

Network	Investment ID	Investment name	Committed total budget	Contribution - Australian Government	Contribution - Queensland Government	Contribution - Local Government / Other	Estimated expenditure to 30 June 2024	2024-25	2025-26	2026-27 to 2027-28	Beyond	Endnote
			\$'000	\$'000	\$'000	\$'000	\$'000	\$'000	\$'000	\$'000	\$'000	
State	2921011	Kilcoy - Murgon Road, 2022 Disaster Recovery Funding Arrangements reconstruction works	2,919	2,189	730		579	2,340				Funding administered by the Queensland Reconstruction Authority.
State	2971337	Mount Glorious Road, 2022 Disaster Recovery Funding Arrangements reconstruction works	4,124	3,093	1,031		1,837	2,287				Funding administered by the Queensland Reconstruction Authority.
State	2970551	Mount Glorious Road, 2022 Disaster Recovery Funding Arrangements reconstruction works	1,205	904	301		342	863				Funding administered by the Queensland Reconstruction Authority.
Local	3186073	Forest Hill Fernvale Road and Lowood Minden Road, Sea Eagle Drive to Russell Road, construct shared path	2,400		1,200	1,200		600	600			
Local	2519146	Lowood Minden Road, near Kisslings Road intersection, strengthen and widen pavement	1,434	1,147		287	58	1,090				Australian Government Safer Local Roads and Infrastructure Program
Local	3006253	McCulkins Lane and Muckerts Lane (Fernvale), strengthen and widen pavement	10,003	5,000		5,003		2,500	2,500			Australian Government Safer Local Roads and Infrastructure Program
Local	2615407	Neurum Road (Villeneuve), Lester Kropp Bridge, replace bridge	7,274	5,000		2,274	2,500	2,500				Australian Government Safer Local Roads and Infrastructure Program

Sunshine Coast Regional Council

Network	Investment ID	Investment name	Committed total budget	Contribution - Australian Government	Contribution - Queensland Government	Contribution - Local Government / Other	Estimated expenditure to 30 June 2024	2024-25	2025-26	2026-27 to 2027-28	Beyond	Endnote
			\$'000	\$'000	\$'000	\$'000	\$'000	\$'000	\$'000	\$'000	\$'000	
National	858087	Beerburrum to Nambour Rail Upgrade (Stage 1)	1,004,191	616,700	387,491		166,159	114,977	328,786	354,269	40,000	The project is in the post-business case stage, with cost and timing subject to confirmation following market engagement and consideration.
National	2295870	Beerburrum to Nambour Rail Upgrade, duplication study	6,250	5,000	1,250		770	2,480	3,000			The project is in the pre-business case stage, with scope, cost and timing subject to further planning and business case development, and consideration.
National	2933006	Bruce Highway (Brisbane - Gympie), 2022 Disaster Recovery Funding Arrangements reconstruction works	3,698	2,774	925		247	3,451				Funding administered by the Queensland Reconstruction Authority.
State	2683429	Caloundra Road and Nicklin Way, upgrade intersection, business case	2,500		2,500			300	1,000	1,200		
State	12419	David Low Way Cycle Facility (Stage 1, 2 and 3), Runway Drive to Keith Royal Drive, construct cycleway	5,742		5,742		2,315		600	2,827		

Sunshine Coast Regional Council *continued*

Network	Investment ID	Investment name	Committed total budget	Contribution - Australian Government	Contribution - Queensland Government	Contribution - Local Government / Other	Estimated expenditure to 30 June 2024	2024–25	2025–26	2026–27 to 2027–28	Beyond	Endnote
			\$'000	\$'000	\$'000	\$'000	\$'000	\$'000	\$'000	\$'000	\$'000	
State	3024759	Direct Sunshine Coast Rail Line (Stage 1), funding commitment	5,500,000	2,750,000	2,750,000		5,000	110,800	182,000	1,845,400	3,356,800	The project has a business case, with scope, cost and timing subject to further project development and site investigations, and consideration. Stage 1 is expected to cost between \$5.5 billion to \$7 billion, with cost estimates to be finalised following further design development, market engagement and procurement.
State	3019297	Eumundi - Noosa Road, Seib Road, construct pathway and pedestrian bridge	6,000	3,000	3,000		280	5,720				Australian Government Road Safety Program
State	2360976	Glass House Mountains Road (Steve Irwin Way) and Caloundra Street, intersection upgrade	11,600	3,850	7,750		311	500	5,389	5,400		The project is in the post-business case stage, with cost and timing subject to confirmation following market engagement and consideration. Funding splits under negotiation.
State	2357662	Glass House Mountains Road (Steve Irwin Way), widen existing pavement	38,000	19,000	19,000		1,750	15,625	20,625			Australian Government Road Safety Program
State	2971516	Kenilworth - Brooloo Road, 2022 Disaster Recovery Funding Arrangements reconstruction works	3,926	2,944	981		3,144	782				Funding administered by the Queensland Reconstruction Authority.
State	2932201	Kilcoy - Beerwah Road, 2022 Disaster Recovery Funding Arrangements reconstruction works	2,923	2,192	731		368	2,555				Funding administered by the Queensland Reconstruction Authority.

Sunshine Coast Regional Council *continued*

Network	Investment ID	Investment name	Committed total budget	Contribution - Australian Government	Contribution - Queensland Government	Contribution - Local Government / Other	Estimated expenditure to 30 June 2024	2024-25	2025-26	2026-27 to 2027-28	Beyond	Endnote
			\$'000	\$'000	\$'000	\$'000	\$'000	\$'000	\$'000	\$'000	\$'000	
State	2955407	Maleny - Kenilworth Road, 2022 Disaster Recovery Funding Arrangements reconstruction works	1,439	1,079	360		572	867				Funding administered by the Queensland Reconstruction Authority.
State	2971670	Maleny - Stanley River Road Site 9, 2022 Disaster Recovery Funding Arrangements reconstruction works	6,040	4,530	1,510			6,040				Funding administered by the Queensland Reconstruction Authority.
State	3019605	Maroochydore - Noosa Road (Bradman Avenue), Diura Street and Denna Street, improve intersections	7,000	3,500	3,500		1,450	5,550				Australian Government Road Safety Program
State	1868964	Maroochydore - Noosa Road (David Low Way), Bli Bli Bridge upgrade, planning	3,030		3,030		800	800	1,430			
State	2218194	Maroochydore Road, Pike Street and Killick Street intersection upgrade, design	2,100		2,100		1,055	345	700			Funding is for pre-construction activities only.
State	1682050	Mooloolaba Harbour entrance, dredging and bed levelling	5,650		5,080	570	4,650	500	500			
State	2915925	Nambour - Mapleton Road, 2022 Disaster Recovery Funding Arrangements reconstruction works	1,103	827	276		793	310				Funding administered by the Queensland Reconstruction Authority.
State	3020359	Nicklin Way, Meridian Street and Beach Drive, intersection and footpath upgrades	4,685	2,343	2,343		375	4,310				Australian Government Road Safety Program

Sunshine Coast Regional Council *continued*

Network	Investment ID	Investment name	Committed total budget	Contribution - Australian Government	Contribution - Queensland Government	Contribution - Local Government / Other	Estimated expenditure to 30 June 2024	2024-25	2025-26	2026-27 to 2027-28	Beyond	Endnote
			\$'000	\$'000	\$'000	\$'000	\$'000	\$'000	\$'000	\$'000	\$'000	
State	2836018	Nicklin Way, Piringa Street to Moondara Drive, improve safety	3,470		3,470		200	2,270	1,000			
State	1776710	Nicklin Way, Third Avenue extension, new intersection	11,200		7,000	4,200	553	2,000	8,647			The project has a business case, with scope, cost and timing subject to further project development and site investigations, consideration and negotiation with Sunshine Coast Regional Council.
State	2505657	Obi Obi Road, 2022 Disaster Recovery Funding Arrangements reconstruction works	4,501	3,375	1,125		693	3,807				Funding administered by the Queensland Reconstruction Authority.
State	1236359	Sunshine Coast Public Transport, business case	16,500	5,000	6,500	5,000	13,778	2,722				
State	2683782	Sunshine Motorway (Mooloolaba - Peregian), David Low Way to Yandina - Coolum Road duplication, business case	3,000		3,000					3,000		
State	2356108	Sunshine Motorway (Tanawha - Mooloolaba), Dixon Road to Mooloolah River interchange, business case	5,000	2,500	2,500		600	200	400	3,800		
State	2007574	Sunshine Motorway, Mooloolah River Interchange Upgrade (Stage 1)	176,750	16,750	160,000		76,477	10,150	9,950	80,173		Project details and timing subject to further planning and negotiation with funding partners.

Sunshine Coast Regional Council *continued*

Network	Investment ID	Investment name	Committed total budget	Contribution - Australian Government	Contribution - Queensland Government	Contribution - Local Government / Other	Estimated expenditure to 30 June 2024	2024-25	2025-26	2026-27 to 2027-28	Beyond	Endnote
			\$'000	\$'000	\$'000	\$'000	\$'000	\$'000	\$'000	\$'000	\$'000	
State	2971589	Woombye - Montville Road, 2022 Disaster Recovery Funding Arrangements reconstruction works	3,428	2,571	857		1,484	1,944				Funding administered by the Queensland Reconstruction Authority.
State	2383109	Yandina - Coolum Road, South Coolum Road and School Road, upgrade roundabout	6,000		6,000		100	3,500	2,400			
Local	3203844	Beerburrum to Landsborough (Stage 1), Beerwah to Glass House, construct active transport facilities	6,100		6,100		295	250	2,681	2,875		
Local	3043499	Cotton Tree area pedestrian safety project, undertake safety improvements	1,773	1,773				550	1,223			Australian Government Black Spot Program

Various local governments

Network	Investment ID	Investment name	Committed total budget	Contribution - Australian Government	Contribution - Queensland Government	Contribution - Local Government / Other	Estimated expenditure to 30 June 2024	2024-25	2025-26	2026-27 to 2027-28	Beyond	Endnote
			\$'000	\$'000	\$'000	\$'000	\$'000	\$'000	\$'000	\$'000	\$'000	
National	3016097	Road Safety Asset Management	1,200		1,200		720	480				
State	2046348	North Brisbane - Bruce Highway Western Alternative, planning	20,000	10,000	10,000		8,971	1,629	1,400	8,000		Australian Government Major Projects Business Case Fund

Other works

Network	Investment ID	Investment name	Committed total budget	Contribution - Australian Government	Contribution - Queensland Government	Contribution - Local Government / Other	Estimated expenditure to 30 June 2024	2024-25	2025-26	2026-27 to 2027-28	Beyond	Endnote
			\$'000	\$'000	\$'000	\$'000	\$'000	\$'000	\$'000	\$'000	\$'000	
		Construction Works		21,023	47,764	758		31,111	31,852	6,582		
		Corridor Acquisitions (Hardship)			57,200			18,500	15,000	23,700		
		Corridor and Minor Safety Enhancements		3,802	29,326	99		16,968	8,580	7,680		
		Corridor, Roadway and Structures Management			5,469			2,154	2,020	1,295		
		Local Government Transport Development		30,345	18,295			34,708	5,919	8,013		
		Natural Disaster Rehabilitation and Replacement		9,266	3,089			1,824	10,531			
		Programmed Maintenance		14,432	138,300			39,433	39,332	73,967		
		Rehabilitation		9,042	148,311			53,433	35,314	68,605		
		Routine Maintenance		11,413	123,881			27,300	34,000	73,994		
		Traffic Management Enhancements		12,000	13,217			4,540	2,447	18,230		
		Traffic Operations		2,176	10,791			11,812	627	528		
		Transport Network Investments		455	682				1,136			
		Transport Planning			13,012			6,207	4,410	2,395		