



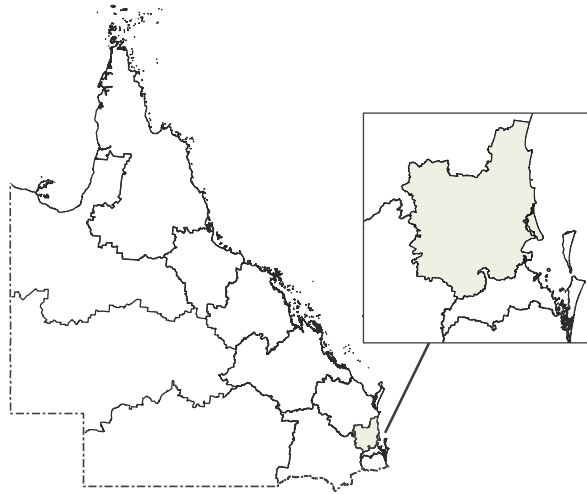
# North Coast









## North Coast District Contacts

### Maroochydore office

Flr 7, 12 First Avenue  
 PO Box 1600  
 Maroochydore QLD 4558  
 (07) 5451 7055  
 northcoast@tmr.qld.gov.au



- Legend**
-  National road network
  -  State strategic road network
  -  State regional and other district road
  -  National rail network
  -  Other railway
  -  Local government boundary



# District profile

## Overview

The North Coast district covers an area of about 10,546km<sup>2</sup>, or around 0.6% of Queensland<sup>(1)</sup>. It extends from Noosa in the north to Redcliffe in the south and from Caboolture in the east to west of Esk.

The district has an estimated residential population of about 762,699 or around 16.4% of Queensland's total population<sup>(1)</sup>.

The district looks after about 1,229km of other state-controlled roads and about 129km of the National Network.

## District program highlights

In 2014-15 we completed:

- construction of a passing lane on the Brisbane Valley Highway between Harlin and Toogoolawah
- drainage and safety improvements on Mooloolaba Road between Foote Avenue and Buderim Pines Drive
- detailed design to replace the Caboolture River Bridge and approaches at Caboolture, jointly funded by the Australian Government and Queensland Government
- construction of an upgrade to Frizzo Road northbound entry ramp to the Bruce Highway and associated works, funded by the Australian Government
- construction of a cycleway on Anzac Avenue from North Lakes Drive to Rothwell Roundabout

- construction of a cycleway on David Low Way from Maroochy Palms Caravan Park to Eudlo Creek Bridge
- installation of noise barriers at Akuna Way, on Anzac Avenue
- intersection improvements on the southern Bruce Highway off-ramp to Steve Irwin Way.

In 2015-16 we will:

- commence delivery of the Bruce Highway upgrade between Caloundra Road and the Sunshine Motorway, jointly funded by the Australian Government and Queensland Government
- commence construction of safety improvements on the D'Aguilar Highway between Caboolture and Kilcoy, funded by the Australian Government
- complete detailed design and commence construction of the Boundary Road Interchange Upgrade, on the Bruce Highway at Mango Hill, jointly funded by the Australian Government and Queensland Government
- continue duplication of the Bruce Highway (Cooroy to Curra) from Southern Interchange to Sankey's Road (Section A), jointly funded by the Australian Government and Queensland Government
- commence construction of the new Caboolture River Bridge on Burpengary-Caboolture Road, jointly funded by the Australian Government and Queensland Government
- complete construction of an interchange on the Bruce Highway at Pumicestone Road, funded by the Australian Government

- complete construction of an interchange on the Bruce Highway at Roys Road and Bells Creek Road, funded by the Australian Government
- complete upgrading Intelligent Transport System hardware and field devices on the Bruce Highway, including ramp upgrades and provision of signals for ramp metering at Dohles Rocks Road, Anzac Avenue, Boundary Road, Deception Bay Road and Uhlmann Road Interchanges, jointly funded by the Australian Government and Queensland Government
- complete construction of the Moreton Bay Rail Link, a dual-track passenger rail line from Petrie Station to Kippa-Ring Station, jointly funded by the Australian Government, Queensland Government and Moreton Bay Regional Council.

## Future plans

We are continuing to plan for the future transport requirements of residents in the North Coast district.

In 2015-16 we plan to:

- continue planning for safety and capacity enhancements to motorway interchanges along the Bruce Highway between Pine River and Caloundra Road
- undertake planning to identify the necessary upgrades for Kawana Way between Woodlands Boulevard and Mooloolah River to address safety, congestion and development pressures.

1. Queensland Regional Profiles: [www.qgso.qld.gov.au](http://www.qgso.qld.gov.au) (population figures as at 30 June 2013 and area statistics based on 2014 local government areas).



# National Network

Local government	Project number <sup>(a)</sup>	Commonwealth number	Project name/Location	Location description	Indicative total cost \$'000	Contributions		Estimated expenditure to 30 June 2015 \$'000	Approved		Indicative		Work description
						Australian Government \$'000	Queensland Government / Other \$'000		2015-16 \$'000	2016-17 \$'000	2017-18 to 2018-19 \$'000	Beyond \$'000	
Moreton Bay	250/10A/1	034307-09QLD-NP	Bruce Highway (Brisbane - Gympie)	Pumicestone Road	88,850	87,256	1,594	59,766	19,884	9,200			Construct interchange
	250/10A/200		Bruce Highway (Brisbane - Gympie)	7.00 - 7.20km	445		445		50	395			Grade separation - bridge works
	250/10A/4		Bruce Highway (Brisbane - Gympie)	9.73 - 10.20km (adjacent to North Lakes town centre)	105,000	84,000	21,000	1,000	6,000	64,000	34,000		
	250/10A/402	050034-13QLD-NSM	Bruce Highway (Brisbane - Gympie)	0 - 26.12km	34,832	17,416	17,416	21,956	8,000	4,876			Install, improve or replace ITS hardware and field devices
	250/10A/403		Bruce Highway (Brisbane - Gympie)	6.02 - 6.99km	2,450		2,450	1,450	676	324			Install, replace or restore road traffic noise treatments
	250/10A/404 <sup>(a)</sup>		Bruce Highway (Brisbane - Gympie)	Deception Bay Road intersection	1,700		1,700	700	861	139			Improve traffic signals
<b>Subtotal: Moreton Bay</b>									<b>35,471</b>	<b>78,934</b>	<b>34,000</b>		
Noosa	263/10A/13 <sup>(b)</sup>	047576-12QLD-NP	Bruce Highway (Brisbane - Gympie)	102.77 - 115.30km, Cooroy - Curra (Section A)	81,000	40,500	40,500	15,327	10,000	55,673			Construct new alignment and duplicate sections to four lanes
	263/10A/14 <sup>(b)</sup>	047576-12QLD-NP	Bruce Highway (Brisbane - Gympie)	110.08km, Cooroy - Curra (Section A)	12,000	6,000	6,000	11,634	366				Construct new alignment and duplicate sections to four lanes
	263/10A/15 <sup>(b)</sup>	047576-12QLD-NP	Bruce Highway (Brisbane - Gympie)	107.30 - 114.56km, Cooroy - Curra (Section A)	232,000	116,000	116,000	123,996	50,000	58,004			Construct new alignment and duplicate sections to four lanes
	263/10A/16 <sup>(b)</sup>	047576-12QLD-NP	Bruce Highway (Brisbane - Gympie)	101.20 - 107.30km, Cooroy - Curra (Section A)	165,000	82,500	82,500	38,496	52,700	73,804			Construct new alignment and duplicate sections to four lanes
<b>Subtotal: Noosa</b>									<b>113,066</b>	<b>187,481</b>			
Somerset	260/18A/400 <sup>(a)</sup>		Warrego Highway (Ipswich - Toowoomba)	35.90 - 36.20km	560		560	330	230				Install barrier/s
	260/18A/900		Warrego Highway (Ipswich - Toowoomba)	Minden crossroads	500		500			500			Undertake transport project planning
<b>Subtotal: Somerset</b>									<b>230</b>	<b>500</b>			
Sunshine Coast	263/10A/11	034307-09QLD-NP	Bruce Highway (Brisbane - Gympie)	Roys Road - Bells Creek Road	87,950	87,950		66,984	12,000	8,666	300		Grade separation - road works
	263/10A/902		Maroochydhore Road Interchange (Stage 1) Upgrade	72.90 - 73.07km	1,200		1,200	900	200	100			Undertake transport project planning
	280/10A/1	048992-13QLD-NP	Bruce Highway (Brisbane - Gympie)	Caloundra Road - Sunshine Motorway	1,134,000	907,200	226,800	24,500	6,500	182,000	575,500	345,500	Widen to six lanes
<b>Subtotal: Sunshine Coast</b>									<b>18,700</b>	<b>190,766</b>	<b>575,800</b>		
Various local governments	Do7/10A/400	051574-13QLD-NP	Bruce Highway (Brisbane - Gympie)	Various locations	7,270	5,816	1,454		3,000	3,270	1,000		Install barrier/s
	Do7/10A/900		Bruce Highway (Brisbane - Gympie)	0 - 59.84km (Pine River - Caloundra Road)	8,000	6,400	1,600	10	750	3,600	3,640		Undertake transport project planning
<b>Subtotal: Various local governments</b>									<b>3,750</b>	<b>6,870</b>	<b>4,640</b>		

Local government	Project number <sup>(1)</sup>	Commonwealth number	Project name/Location	Location description	Indicative total cost \$'000	Contributions		Estimated expenditure to 30 June 2015 \$'000	Approved		Indicative		Work description
						Australian Government \$'000	Queensland Government / Other \$'000		2015-16 \$'000	2016-17 \$'000	2017-18 to 2018-19 \$'000	Beyond \$'000	
Other works			Bruce Highway Managed Motorways, Gateway Motorway to Caboolture - Australian Government funding commitment		63,000					21,000	42,000		
			Bruce Highway Managed Motorways, Gateway Motorway to Caboolture - Queensland Government funding commitment			15,750				5,250	10,500		
			Construction Works		7,608				1,577		6,031		
			Corridor and Minor Safety Enhancements		952				261	230	461		
			Corridor, Roadway and Structures Management		171				36	45	90		
			Programmed Maintenance		10,332				1,892	2,810	5,630		
			Project Initiation			1,605			605	1,000			
			Rehabilitation		13,849				2,762	3,559	7,528		
			Routine Maintenance		9,134				2,717	3,571	2,846		
			Strategic Planning			100				100			
			Traffic Operations		8,025				2,320	1,899	3,806		
<b>Subtotal: Other works</b>									<b>12,170</b>	<b>39,464</b>	<b>78,892</b>		
<b>Total: North Coast National network</b>									<b>183,387</b>	<b>504,015</b>	<b>693,332</b>		
Australian Government contributions									115,544	349,455	560,004		
Queensland Government contributions									67,843	154,561	133,328		
<b>Total : Contributions</b>									<b>183,387</b>	<b>504,015</b>	<b>693,332</b>		

## Endnotes

- (1) For other Australian Government funded projects, see Statewide commitments section or the relevant district's National Network, State Network and Local Network tables.
- (2) Funded by the Queensland Government's Safer Roads Sooner program.
- (3) Forms part of the \$490 million Cooroy to Curra (Section A) commitment, jointly funded by the Australian and Queensland Governments.

# State Network

Local government	Project number <sup>(4)</sup>	Category <sup>(5)</sup>	Project name/Location	Location description	Indicative total cost \$'000	Estimated expenditure to 30 June 2015 \$'000	Approved <sup>(3)</sup>		Indicative <sup>(4)</sup>		Work description
							2015-16 \$'000	2016-17 \$'000	2017-18 to 2018-19 \$'000	Beyond \$'000	
Moreton Bay	250/120/400 <sup>(5)</sup>	LRRS	Redcliffe Road	Anzac Avenue / Narangba Road	850	500	350				Improve intersection/s
	250/120/401 <sup>(5)</sup>	LRRS	Redcliffe Road	16.36 - 16.56km	620	367	153	100			Improve traffic signals
	250/120/403 <sup>(5)</sup>	LRRS	Redcliffe Road	Duffield Road	473		60	413			Improve intersection/s
	250/1204/200 <sup>(6)</sup>	LRRS	Pumicestone Road	2.07 - 2.53km	1,788		100	1,688			Realign traffic lanes
	250/121/400 <sup>(5)</sup>	LRRS	Deception Bay Road	Zammit Street	1,000	100	850	50			Improve traffic signals
	250/121/401 <sup>(5)</sup>	LRRS	Deception Bay Road	Park Road / Lipscombe Road	1,215		155	800	260		Improve intersection/s
	250/126/400 <sup>(5)</sup>	LRRS	Caboolture - Bribie Island Road	Aylward Road	1,800		200	1,300	300		Improve intersection/s
	250/126/401 <sup>(5)</sup>	LRRS	Caboolture - Bribie Island Road	Lee Road / Peel Road	1,900		125	1,400	375		Improve intersection/s
	250/403/400 <sup>(5)</sup>	LRRS	South Pine Road	Leitchs Road	404		40	300	64		Improve intersection/s
	250/406/3	LRRS	Burpengary - Caboolture Road	Caboolture River	17,137		7,000	10,137			Replace bridge/s and approaches
	250/40A/2 <sup>(7)</sup>	SR	D'Aguiar Highway (Caboolture - Kilcoy)	13.90 - 28.69km	16,000	406	9,594	4,410	1,590		Undertake miscellaneous works
	250/40A/701 <sup>(5)</sup>	SR	D'Aguiar Highway (Caboolture - Kilcoy)	17.17 - 17.57km	395	50	345				Apply asphalt resurfacing (775mm)
	250/9905/1 <sup>(5)</sup>	LRRS	Caboolture Connection Road	Alfred Street intersection	1,000	334	666				Install traffic signals
	250/9905/2	LRRS	Caboolture Connection Road	0 - 1.29km (Lower King Street)	2,000	30	1,970				Widen pavement
	250/9905/400 <sup>(5)</sup>	LRRS	Caboolture Connection Road	Matthew Terrace	110		30	80			Improve intersection/s
	250/C005/1	CW	Bribie Island Cycle and Pedestrian Bridge	18.22 - 19.06km	613	463	150				Construct cycleway/s
	250/C012/1	CW	Samford Road Cycleway	0 - 6.65km	3,498	537	2,503	458			Construct cycleway/s
	250/C013/2	CW	Anzac Avenue Cycleway	7.13 - 10.43km	1,555	55			1,500		Construct cycleway/s
	250/HR20/1 <sup>(8)</sup>	HR	Moreton Bay Rail Link	Petrie Station - Kippa-Ring Station	988,000	656,734	136,762	194,504			Construct new rail line
	250/P011/1	TRI	Deception Bay Bus Station	Bay Avenue	4,992	1,967	2,426	600			Construct or upgrade bus station/s
250/P012/1	TRI	Morayfield Bus Station	Leda Boulevard	4,638	1,767	270	2,500	100		Construct or upgrade bus station/s	
B03695	HR	Caboolture Line	Lawnton - Petrie Third Track	167,572	76,873	72,559	18,140			Construct additional track and stations	
<b>Subtotal: Moreton Bay</b>							<b>236,308</b>	<b>236,880</b>	<b>4,189</b>		
Noosa	278/P090/1	TRI	Walter Hay Drive Bus Stops	Selkirk Drive intersection	470	50	420				Bus priority works
<b>Subtotal: Noosa</b>							<b>420</b>				
Somerset	260/40B/201 <sup>(6)</sup>	SR	D'Aguiar Highway (Kilcoy - Yarraman)	Esk - Kilcoy Road / Showground Road intersection	650		60	590			Rehabilitate and widen
<b>Subtotal: Somerset</b>							<b>60</b>	<b>590</b>			

Local government	Project number <sup>(5)</sup>	Category <sup>(2)</sup>	Project name/Location	Location description	Indicative total cost \$'000	Estimated expenditure to 30 June 2015 \$'000	Approved <sup>(3)</sup>		Indicative <sup>(4)</sup>		Work description
							2015-16 \$'000	2016-17 \$'000	2017-18 to 2018-19 \$'000	Beyond \$'000	
Sunshine Coast	280/130/400 <sup>(6)</sup>	LRRS	Nambour - Bli Bli Road	3.56 - 3.86km (Prentis Road - Atkinson Road)	910		50	860			Install, upgrade or replace roadside delineation
	263/132/902	SR	Caloundra Road Intersection Upgrade	Nicklin Way	540	350	190				Undertake transport project planning
	263/133/1	LRRS	Maroochydore - Noosa Road	Eudlo Creek	1,000	37		963			Undertake miscellaneous works
	263/133/400	LRRS	Maroochydore - Noosa Road	4.65 - 5.05km	962	573	249	140			Install, replace or restore road traffic noise treatments
	263/133/401 <sup>(5)</sup>	LRRS	Maroochydore - Noosa Road	David Low Way	2,201	147	1,874	180			Improve intersection/s
	280/133/400 <sup>(5)</sup>	LRRS	Maroochydore - Noosa Road	Denna Street	350	176	174				Improve intersection/s
	280/133/402 <sup>(5)</sup>	LRRS	Maroochydore - Noosa Road	Tanah Street	1,100		100	800	200		Improve traffic signals
	263/134/401 <sup>(5)</sup>	LRRS	Mooloolaba Road	Pacific Terrace	1,500	100	1,280	120			Improve intersection/s
	280/138/400 <sup>(6)</sup>	LRRS	Yandina - Coolum Road	6.73 - 7.01km (Valdora Road intersection)	320		50	270			Improve traffic signals
	280/150A/400 <sup>(5)</sup>	SR	Sunshine Motorway (Tanawha - Mooloolaba)	0.05 - 6.89km	1,200	500	580	120			Install, improve or replace ITS hardware and field devices
	280/150A/900	SR	Sunshine Motorway (Tanawha - Mooloolaba) Western Interchange Upgrade	Various locations	400	100	300				Undertake transport project planning
	280/490/400 <sup>(5)</sup>	SR	Glasshouse Mountains Road	Bowen Road intersection	2,400		270	1,800	330		Improve traffic signals
	280/490/900	SR	Glasshouse Mountains Road	0 - 30.14km	600		200	400			Undertake transport project planning
	280/495/900	SR	Maleny - Kenilworth Road	Various locations	172	100	72				Undertake transport project planning
	263/C002/3	CW	David Low Way Cycle Facility	7.88 - 9.86km	5,961	2,159	3,303	500			Construct cycleway/s
	263/C002/6	CW	David Low Way Cycle Facility	20.75 - 21.56km	299				299		Construct cycleway/s
	263/C002/7	CW	David Low Way Cycle Facility	13.01 - 15.34km	1,758			1,298	460		Construct cycleway/s
	263/C002/8	CW	David Low Way Cycle Facility	15.34 - 18.87km	3,658				3,658		Construct cycleway/s
	263/P013/1	TRI	Kawana Shoppingworld Bus Station	Nicklin Way	1,063	364	600	100			Construct or upgrade bus station/s
<b>Subtotal: Sunshine Coast</b>							<b>9,292</b>	<b>7,551</b>	<b>4,947</b>		
Various local governments	R07/C801/900	CW	North Coast Cycle Planning	Various locations	300	100	100	100			Undertake transport project planning
	D07/G001/950	MM	Sunshine Coast Household Travel Survey	Various locations	750			750			Undertake transport planning
	D07/HR01/950	HR	North Coast Rail Line - North West Transport Corridor Capacity Upgrade	Alderley Station - Strathpine Station	380			380			Corridor planning
	R07/HR01/950	HR	North Coast Rail Line Upgrade	Beerburum - Landsborough	2,150	1,150	500	500			Undertake transport planning
	R07/R002/901	SN	Safety and Critical Maintenance Upgrades	Various locations	275	125	75	75			Undertake transport project planning
	R07/R002/904	SN	Kawana Way Upgrade	Woodlands Boulevard - Mooloolah River	700	200	200	300			Undertake transport project planning
<b>Subtotal: Various local governments</b>							<b>875</b>	<b>2,105</b>			



Local government	Project number <sup>(1)</sup>	Category <sup>(2)</sup>	Project name/Location	Location description	Indicative total cost \$'000	Estimated expenditure to 30 June 2015 \$'000	Approved <sup>(3)</sup>		Indicative <sup>(4)</sup>		Work description
							2015-16 \$'000	2016-17 \$'000	2017-18 to 2018-19 \$'000	Beyond \$'000	
Other works			Construction Works			2,001	8,676				
			Corridor Acquisitions (Hardship)			10	128				
			Corridor and Minor Safety Enhancements			5,786	5,465	4,608			
			Corridor, Roadway and Structures Management			383	410	913			
			NDRRA Rehabilitation and Replacement			100					
			Programmed Maintenance			8,199	9,261	35,213			
			Project Initiation			2,920	3,050				
			Rehabilitation			6,395	14,857	49,097			
			Routine Maintenance			18,373	13,638	35,037			
			Strategic Planning			1,205	1,015				
			Traffic Operations			11,973	12,363	25,868			
<b>Subtotal: Other works</b>							<b>57,345</b>	<b>68,863</b>	<b>150,736</b>		
<b>Total: North Coast State network</b>							<b>304,300</b>	<b>315,989</b>	<b>159,872</b>		

## Endnotes

- (1) For other Queensland Government funded projects, see the Statewide commitments section or the relevant district's National Network, State Network and Local Network tables.
- (2) BW - Busways; CW - Cycleways; HR - Heavy Rail; LR - Light Rail; LRRS - Local Roads of Regional Significance; MBI - Maritime Boating Infrastructure; MNA - Maritime Navigational Aids; MM - Multi-modal; NN - National Network; OBI - Other Bus Infrastructure; ORI - Other Rail Infrastructure; SN - State Network; SR - State Regional; SS - State Strategic; TRI - Transport-related Infrastructure.
- (3) In some instances, projects may include limited funding for planning activities. This does not guarantee continued funding for construction.
- (4) Allocations for projects scheduled to commence from 2017-18 and beyond are indicative, for planning purposes. Priorities may be re-evaluated annually on a needs basis, according to available funds. The majority of funding in 2016-17 and beyond will be held at a district level until works have been prioritised.
- (5) Funded by the Queensland Government's Safer Roads Sooner program.
- (6) Funded by the Australian Government's Black Spot Programme.
- (7) Funded by the Australian Government.
- (8) This project includes Australian Government funding of \$583 million, and Moreton Bay Regional Council funding of \$105 million. Queensland Rail remains a significant stakeholder, although the Department of Transport and Main Roads is the principal delivery agency.



# Local Network

Local government	Project number <sup>(4)</sup>	Category <sup>(2)</sup>	Project name/Location	Location description	Indicative total cost \$'000	Contributions			Estimated expenditure to 30 June 2015 \$'000	Approved <sup>(3)</sup>		Indicative		Work description
						Local Government \$'000	Queensland Government \$'000	Australian Government \$'000		2015-16 \$'000	2016-17 \$'000	2017-18 to 2018-19 \$'000	Beyond \$'000	
Moreton Bay	250/CNPG/1	LGCW	Morris Road and Gynther Road	Deception Bay Road - Wattle Road	2,100	1,050	1,050			788	263			Construct cycleway/s
	250/CNPG/2	LGCW	Klingner Road	Anzac Avenue - Ashmole Road	1,700	850	850			638	213			Construct cycleway/s
	250/LGSJ/17 <sup>(4)</sup>	LGRD	Patricks Road	Bargo Street / Cycas Street intersection	52			52	26	26				Undertake safety improvements
	250/LGSJ/19 <sup>(4)</sup>	LGRD	Kremzow Road	Ira Buckby Road - Old North Road	1,700			1,700	850	850				Undertake safety improvements
	250/LGSJ/20 <sup>(4)</sup>	LGRD	Goodwin Drive	First Avenue intersection	947			947	474	474				Construct roundabout/s
	250/LGSJ/21 <sup>(4)</sup>	LGRD	Domnick Street	Mingaye Street	80			80		80				Improve intersection/s
	250/LGSJ/22 <sup>(4)</sup>	LGRD	Burpengary Road	Pitt Road	1,500			1,500		1,500				Improve intersection/s
	250/LGSJ/23 <sup>(4)</sup>	LGRD	Collins Road	Francis Road	640			640		640				Improve intersection/s
250/LGSR/13	LGRD	South Pine Road	o - 8.44km	2,854	1,505	1,350		677	672				Undertake miscellaneous works	
<b>Subtotal: Moreton Bay</b>									<b>5,668</b>	<b>476</b>				
Noosa	278/CNPG/1	LGCW	Cooroy - Noosa Road	Fairway Drive - Brentwood Avenue	150	75	75			56	19			Planning, design and program administration
	278/CNPG/2	LGCW	Poinciana Avenue	Sidoni Street - Moorindil Street	180	90	90			68	23			Construct cycleway/s
	278/CNPG/3	LGCW	Noosa Parade	Munna Point bridge - Sheraton bridge	200	100	100			75	25			Planning, design and program administration
	278/CNPG/4	LGCW	Noosa Heads	Various locations	90	45	45			34	11			Planning, design and program administration
	278/CNPG/5	LGCW	Ben Lexcen Drive	Eenie Creek Road - Lipton Street	430	215	215			161	54			Construct cycleway/s
	278/CNPG/6	LGCW	Eumundi Noosa Road and Beckmans Road	Various roundabouts	60	30	30			23	8			Improve cycleway facilities
	278/CNPG/7	LGCW	Eenie Creek Pathway	Noosaville - Noosa Heads	120	60	60			45	15			Improve cycleway facilities
	278/CNPG/8	LGCW	Eenie Creek Road	Off-ramp - underpass	130	65	65			49	16			Improve cycleway facilities
<b>Subtotal: Noosa</b>									<b>511</b>	<b>171</b>				
Somerset	260/LGSJ/4 <sup>(4)</sup>	LGRD	Days Road	Neurum Road intersection	156			156		156				Undertake safety improvements
	260/LGSJ/5 <sup>(4)</sup>	LGRD	Winya Road	Neurum Road	465			465		37	428			Improve intersection/s
	260/LGSR/27	LGRD	Clarendon Road	Patrick Estate Road	550	275	275			275				Improve intersection/s
	260/LGSR/28	LGRD	Lowood - Minden Road	Schultz Road / Lehmanns Road	32	16	16			16				Improve intersection/s
	260/LGSR/29	LGRD	Manthey Road	Tarampa State School	20	10	10			10				Upgrade passenger set-down facilities and bus shelter
	260/LGSS/1 <sup>(5)</sup>	LGRD	Grieves Road	Hardings Bridge	721	216	505			505				Construct bridge/s
	260/LGSS/2 <sup>(5)</sup>	LGRD	Hine Road	Bridge No. 1 and No. 2	749	225	524			524				Replace bridge/s

Local government	Project number <sup>(4)</sup>	Category <sup>(2)</sup>	Project name/Location	Location description	Indicative total cost \$'000	Contributions			Estimated expenditure to 30 June 2015 \$'000	Approved <sup>(3)</sup>		Indicative		Work description
						Local Government \$'000	Queensland Government \$'000	Australian Government \$'000		2015-16 \$'000	2016-17 \$'000	2017-18 to 2018-19 \$'000	Beyond \$'000	
Somerset (continued)	260/LGSS/3 <sup>(5)</sup>	LGRD	Macfarlane Road	Postmans Gully	888	266	621			621				Replace bridge/s and approaches
	260/LGSS/4	LGRD	Esk - Crows Nest Road	Taylor's Bridge	1,767	884		883		883				Replace bridge/s
	260/LGSS/5	LGRD	McCauleys Lane	Jenkinsons Bridge	954	477		477		477				Replace bridge/s and approaches
	260/LGSS/6	LGRD	Villeneuve Road	Scrubby Creek	1,271	636		635		635				Replace bridge/s
<b>Subtotal: Somerset</b>										<b>4,139</b>	<b>428</b>			
Sunshine Coast	280/CNPG/1	LGCW	Goonawarra Drive	Amarina Avenue - Palm Drive / Brentwood Avenue intersection	400	200	200			150	50			Construct cycleway/s
	280/CNPG/2	LGCW	Amarina Avenue	Goonawarra Drive - Brisbane Road	200	100	100			75	25			Construct cycleway/s
	280/CNPG/3	LGCW	Driftwood Court - Moondara Drive	Bokarina Beach	650	325	325			244	81			Construct cycleway/s
	280/CNPG/4	LGCW	Kawana Way	Shared path on-off ramps	180	90	90			68	23			Improve cycleway facilities
	280/LGS/4 <sup>(4)</sup>	LGRD	Lindsay Road	Jones Road - Vista Drive	76			76		76				Undertake safety improvements
	280/LGS/5 <sup>(4)</sup>	LGRD	Queen Street	Ulm Street intersection	35			35		35				Undertake safety improvements
	280/LGS/7 <sup>(4)</sup>	LGRD	Alfriston Drive	Merion Court - Karawatha Street	40			40		40				Undertake safety improvements
	280/LGSR/6	LGRD	Evans Street	Maroochydore Road - Plaza Parade	6,100	5,940	160			160				Construct to sealed standard
	280/LGSR/7	LGRD	North Arm - Yandina Creek Road	0.70 - 2.80km	2,300	1,950	350			350				Construct to sealed standard
280/LGSR/8	LGSC	Lady Musgrave Drive	Mountain Creek State School	400	273	127			127				Construct cycleway / footpath/s and supporting infrastructure	
<b>Subtotal: Sunshine Coast</b>										<b>1,325</b>	<b>179</b>			
Other works			Local Government Transport Development <sup>(6)</sup>							2,161	3,718	3,849		
<b>Subtotal: Other works</b>										<b>2,161</b>	<b>3,718</b>	<b>3,849</b>		
<b>Total: North Coast Local network</b>										<b>13,804</b>	<b>4,972</b>	<b>3,849</b>		



## Endnotes

- (1) For other Queensland Government funded projects, see the Statewide commitments section or the relevant district's National Network, State Network and Local Network tables.
- (2) LGAC - Local Government Roads Alliance Capability; LGBI - Local Government Bus Infrastructure; LGCW - Local Government Cycleway; LGMA - Local Government Maritime; LGRD - Local Government Road; LGSC - Local Government School Infrastructure; TRIG - Transport-related Infrastructure Grants.
- (3) Allocations have been rounded to the nearest thousand dollars.
- (4) Funded by the Australian Government's Black Spot Programme.
- (5) The Queensland Government has honoured the Round 4 Royalties for the Regions commitment on this project.
- (6) Local Government Transport Development includes allocations under the Transport Infrastructure Development Scheme (TIDS). An additional \$60 million in funding has been accelerated to 2015-16 and 2016-17 for TIDS as part of the Building Our Regions program. Funding allocated to districts will be distributed to projects under the Roads and Transport Alliance arrangement in the near future.

