

# NOTICE TO MARINERS



## 397 of 2024

---

Issued by Gladstone Maritime Region on 2 August 2024

**Area:** Maryborough pilotage area

**Locality:** Inskip Point, Wide Bay

**Activity:** port entry light established

Mariners are advised that:

A new port entry light (PEL) to guide mariners behind the Wide Bay Bar has been established in approximate position latitude 25° 49.029' S, longitude 153° 04.314' E. The SS Dorigo PEL will be activated Thursday, 18 July 2024.

The SS Dorigo PEL centreline will be on a bearing of 223 degrees true bearing. It is highly directional with a 4-degree beam width.

The characteristics of the SS Dorigo PEL looking towards the light are:

- 1 degree on centre line - white
- 0.5 degrees to 1.5 degrees starboard - occulting green
- 1.5 degrees to 2 degrees starboard - fixed green
- 0.5 degrees to 1.5 degrees port - occulting red
- 1.5 degrees to 2 degrees port - fixed red

The direction and light characteristics of the SS Dorigo PEL are displayed on the accompanying chartlet.

When navigating by the PEL, mariners should aim to remain with the white sector.

**Refer to notice:** none

**Cancel notice:** 362 of 2024

**AUS charts affected:** 815,817

**ENC Cells affected:** AU426153

---

Latitude and longitude positions are on WGS84 horizontal datum and are compatible with GDA2020 datum.

**For further information about this notice, please contact:**

The Gladstone Regional Harbour Master's office:

Phone 07 4839 0208

Email: vtsgladstone@msq.qld.gov.au

**Notice authorised by:** Regional Harbour Master (Gladstone) - Maritime Safety Queensland



25°44'S


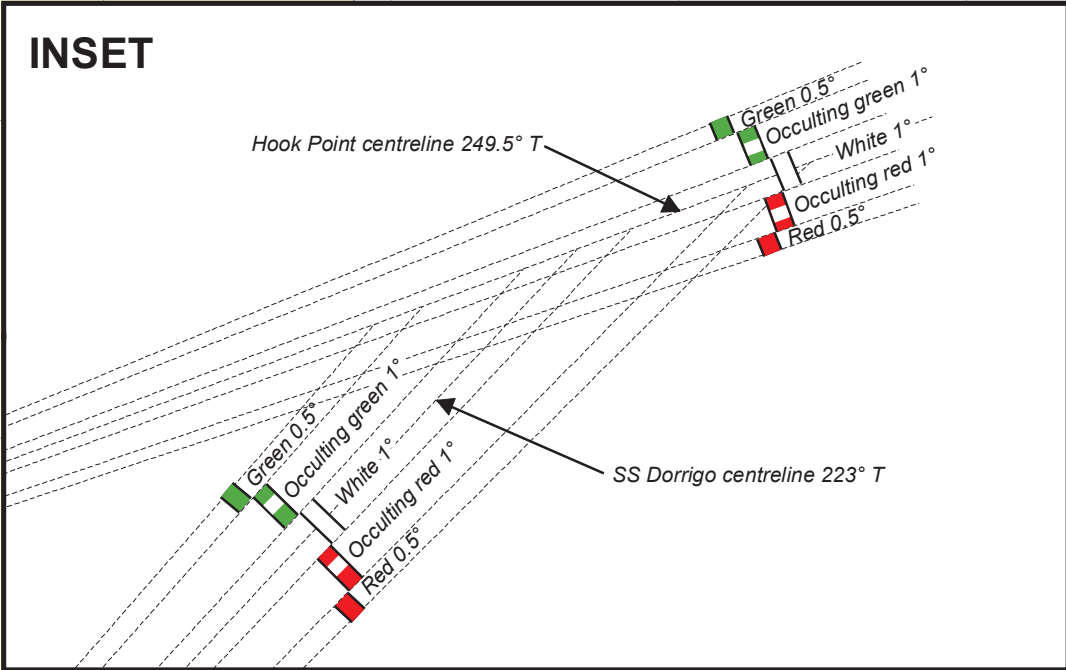
25°45'S

25°46'S

25°47'S

25°48'S

25°49'S



K'gari (Fraser Island)

**Hook Point PEL**  
 25° 47.030' S  
 153° 04.728' E

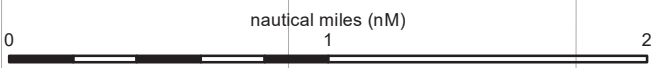
Hook Point

Wide Bay

**Leads removed**

Inskip Point

**SS Dorrigo PEL**  
 25° 49.029' S  
 153° 04.314' E



To be used with appropriate NTM  
 © The State of Queensland 2024  
 Transport and Main Roads



Prepared 02 August 2024  
 Maritime Safety Queensland  
 Port Operations and VTS - Spatial Services

**QUEENSLAND NOTICE TO MARINERS**  
 Issued by Maritime Safety Queensland

**Change to directional lights sectors  
 at Inskip Point and Hook Point  
 WIDE BAY BAR**

QNTM updates also available  
 from [www.msq.qld.gov.au](http://www.msq.qld.gov.au)  
 Datum: GDA2020 horizontal. LAT vertical  
 Map projection: UTM (MGA zone 56)

Map S11-696



Queensland Government