




**Repeal of previous notice**

4. On commencement of the lesser restrictions area under paragraph 3, the *Notice of the establishment of a lesser restrictions area within the electric ant biosecurity zone (No. 1 2024)* signed on 13 September 2024 and published on the Department of Agriculture and Fisheries website on 24 September 2024 is repealed under section 24AA of the *Acts Interpretation Act 1954*.

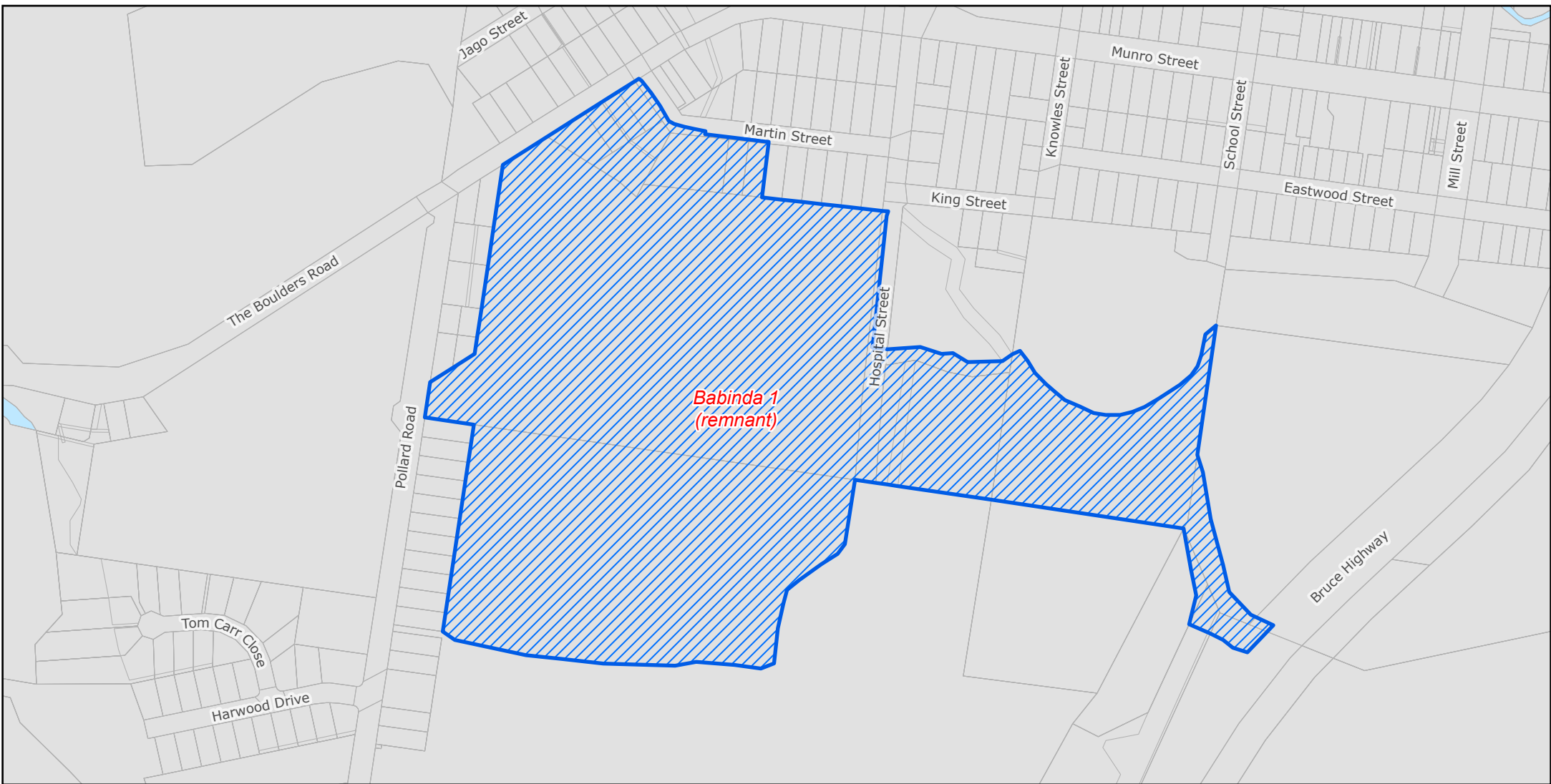


.....  
Signed

30/09/2024

.....  
Date of signature




Graeme Bolton  
Director-General  
Department of Agriculture and Fisheries  
Chief Executive under the Act

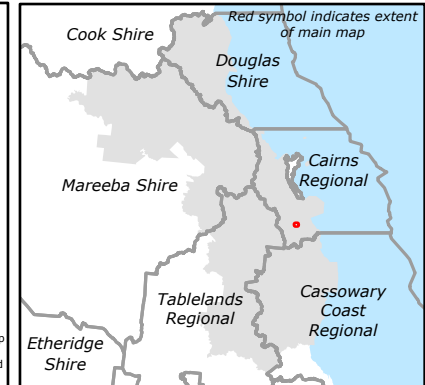
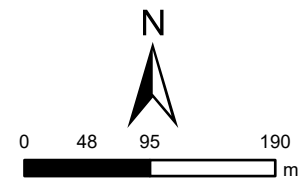


**ELECTRIC ANT RESTRICTED ZONE**

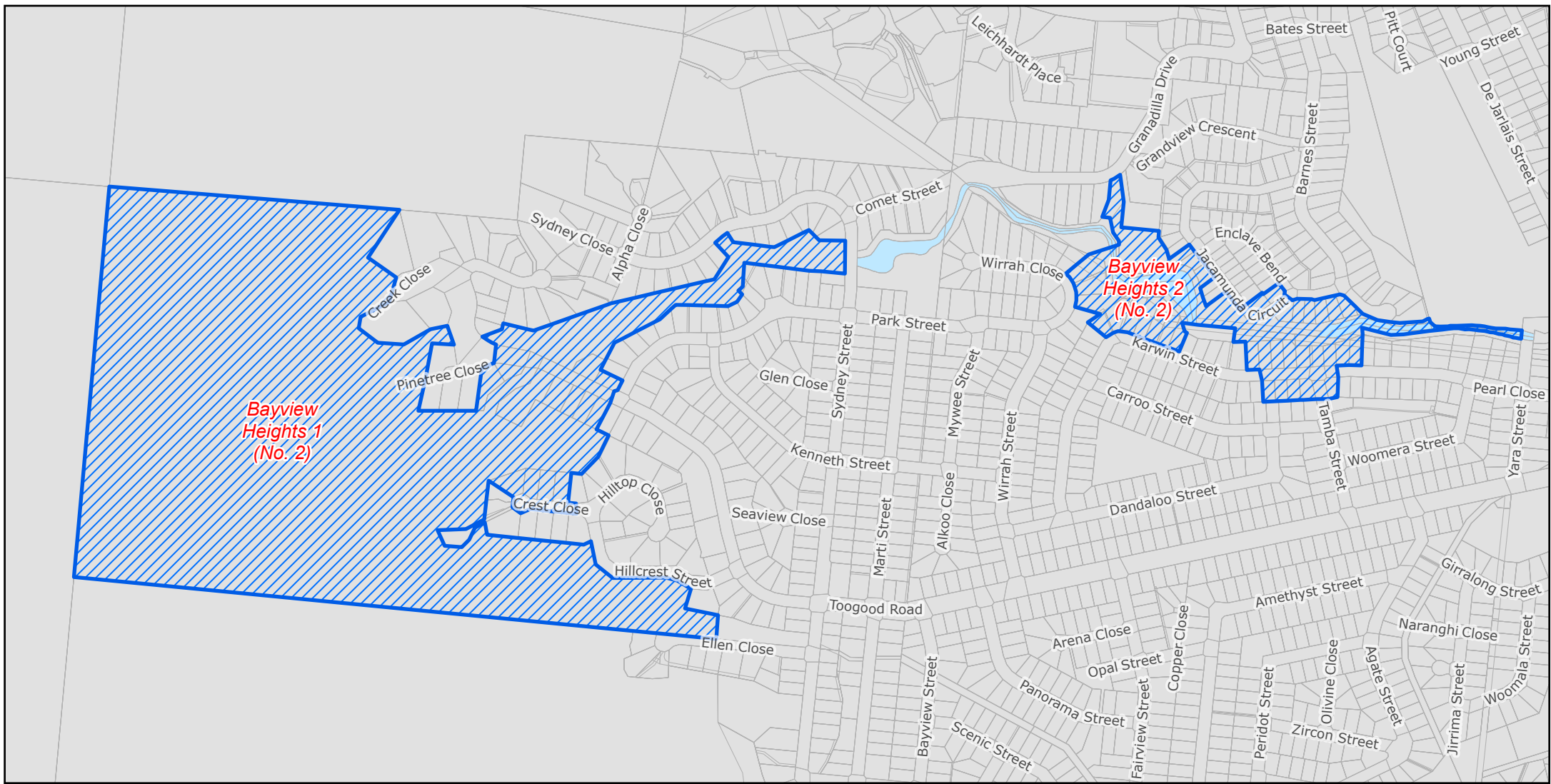
***Babinda 1 (No.2)***

Date of effect: 30 September 2024

-  Electric Ant Restricted Zone
-  Property boundary
-  Lesser restrictions area






This map is the spatial representation of a restricted zone that is contained within the electric ant biosecurity zone identified on the 'Electric Ant Biosecurity Zone Map - EA02' dated 15 June 2018. This map has been prepared using spatial data in existence as at 28 February 2023. Updated spatial data for the land map the map applies to can be sourced from <http://qldspatial.information.qld.gov.au/catalogue/> and viewed using the interactive map <https://www.daf.qld.gov.au/ElectricAntMap>. The spatial accuracy of the areas depicted on this map is subject to the accuracy of the Digital Cadastre Data Base datasets supplied under licence by the Queensland Department of Resources. This map also incorporates additional datasets supplied by the Queensland Department of Resources. These datasets are licensed under a Creative Commons Attribution 4.0 Australia Licence. Acknowledgements © State of Queensland (Department of Agriculture and Fisheries) 2023. © State of Queensland (Department of Resources) 2023.



**ELECTRIC ANT RESTRICTED ZONE**

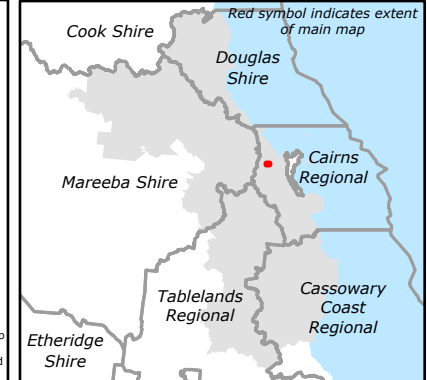
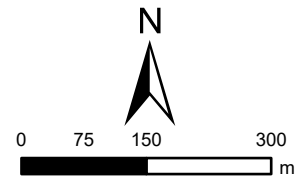
**Bayview Heights 1 (No. 2) and Bayview Heights 2 (No. 2)**

Date of effect: 30 September 2024

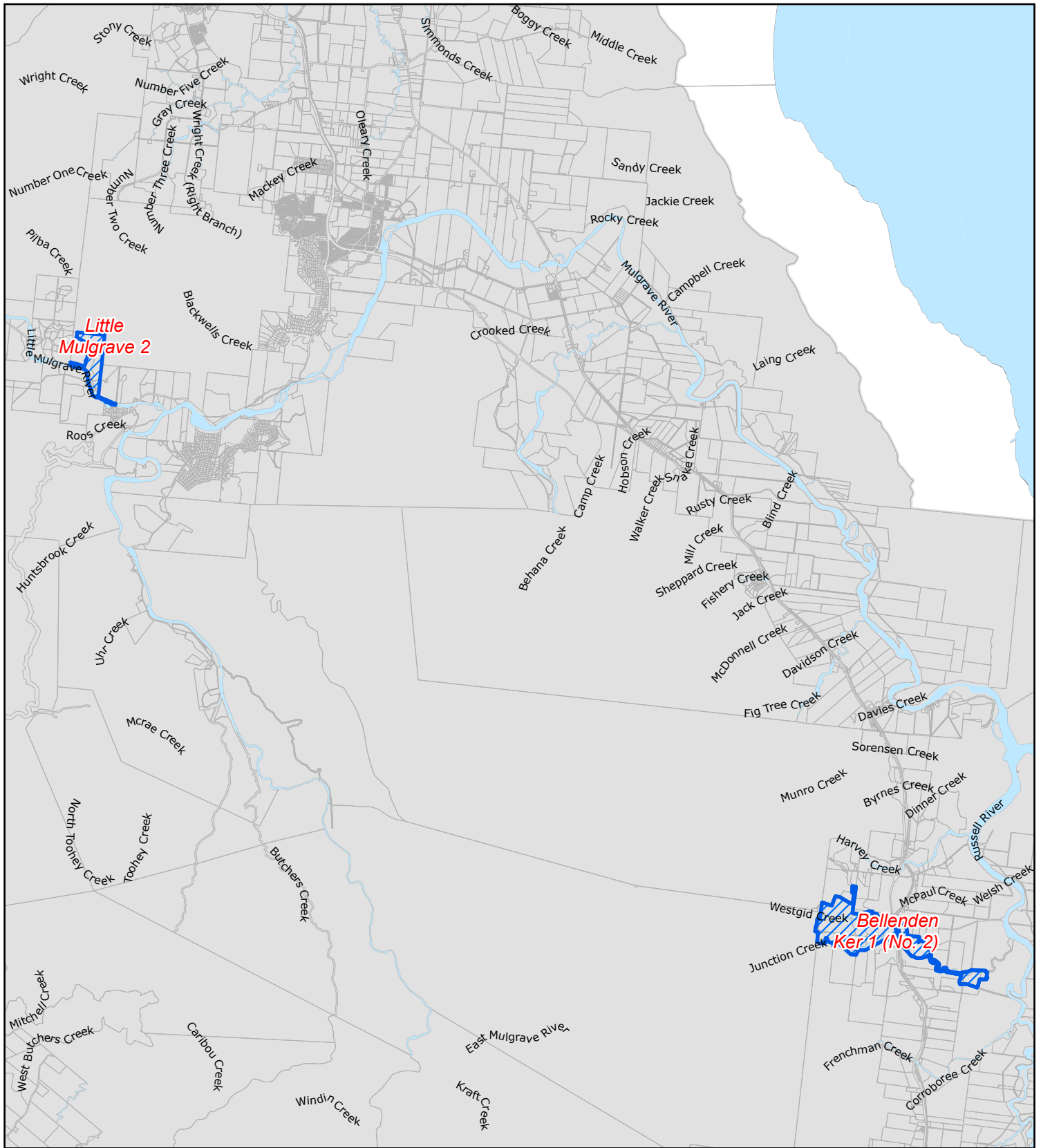
-  Electric Ant Restricted Zone
-  Property boundary
-  Lesser restrictions area



**Queensland Government**



This map is the spatial representation of a restricted zone that is contained within the electric ant biosecurity zone identified on the 'Electric Ant Biosecurity Zone Map - EA02' dated 15 June 2018. This map has been prepared using spatial data in existence as at 28 February 2023. Updated spatial data for the land map applies to can be sourced from <http://qldspatial.information.qld.gov.au/catalogue/> and viewed using the interactive map <https://www.daf.qld.gov.au/ElectricAntMap>. The spatial accuracy of the areas depicted on this map is subject to the accuracy of the Digital Cadastre Data Base datasets supplied under licence by the Queensland Department of Resources. This map also incorporates additional datasets supplied by the Queensland Department of Resources. These datasets are licensed under a Creative Commons Attribution 4.0 Australia Licence. Acknowledgements © State of Queensland (Department of Agriculture and Fisheries) 2023. © State of Queensland (Department of Resources) 2023.






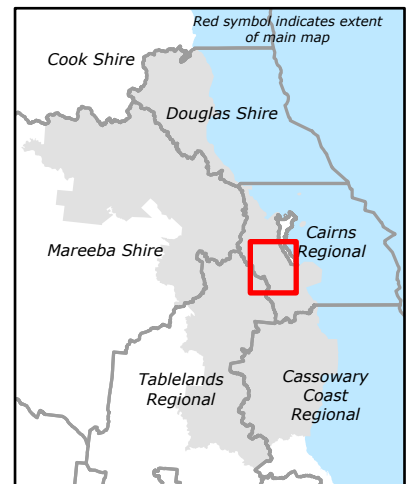
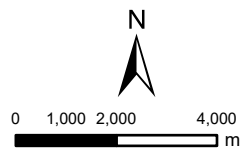
**ELECTRIC ANT RESTRICTED ZONE**



**Bellenden Ker 1 (No. 2) and Little Mulgrave 2**

Date of effect: 30 September 2024

-  Electric ant restricted zone
-  Property boundary
-  Lesser restrictions area






This map is the spatial representation of a restricted zone that is contained within the electric ant biosecurity zone identified on the 'Electric Ant Biosecurity Zone Map - EA02' dated 15 June 2018. This map has been prepared using spatial data in existence as at 12 May 2023. Updated spatial data for the land the map applies to can be sourced from <http://qldspatial.information.qld.gov.au/catalogue/> and viewed using the interactive map <https://www.daf.qld.gov.au/ElectricAntMap>. The spatial accuracy of the areas depicted on this map is subject to the accuracy of the Digital Cadastre Data Base dataset supplied under licence by the Queensland Department of Resources. This map also incorporates additional datasets supplied by the Queensland Department of Resources. These datasets are licensed under a Creative Commons Attribution 4.0 Australia Licence. Acknowledgements © State of Queensland (Department of Agriculture and Fisheries) 2023. © State of Queensland (Department of Resources) 2023.



## ELECTRIC ANT RESTRICTED ZONE

### Bingil Bay 4 and Japoonvale 1

Date of effect: 30 September 2024

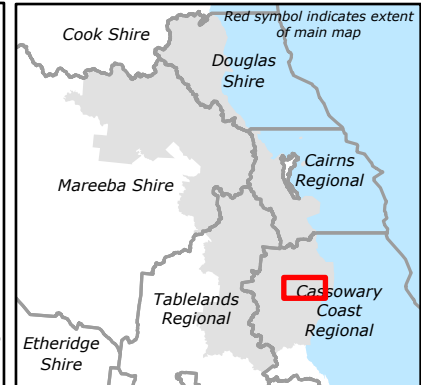
-  Electric ant restricted zone
-  Property boundary
-  Lesser restrictions area



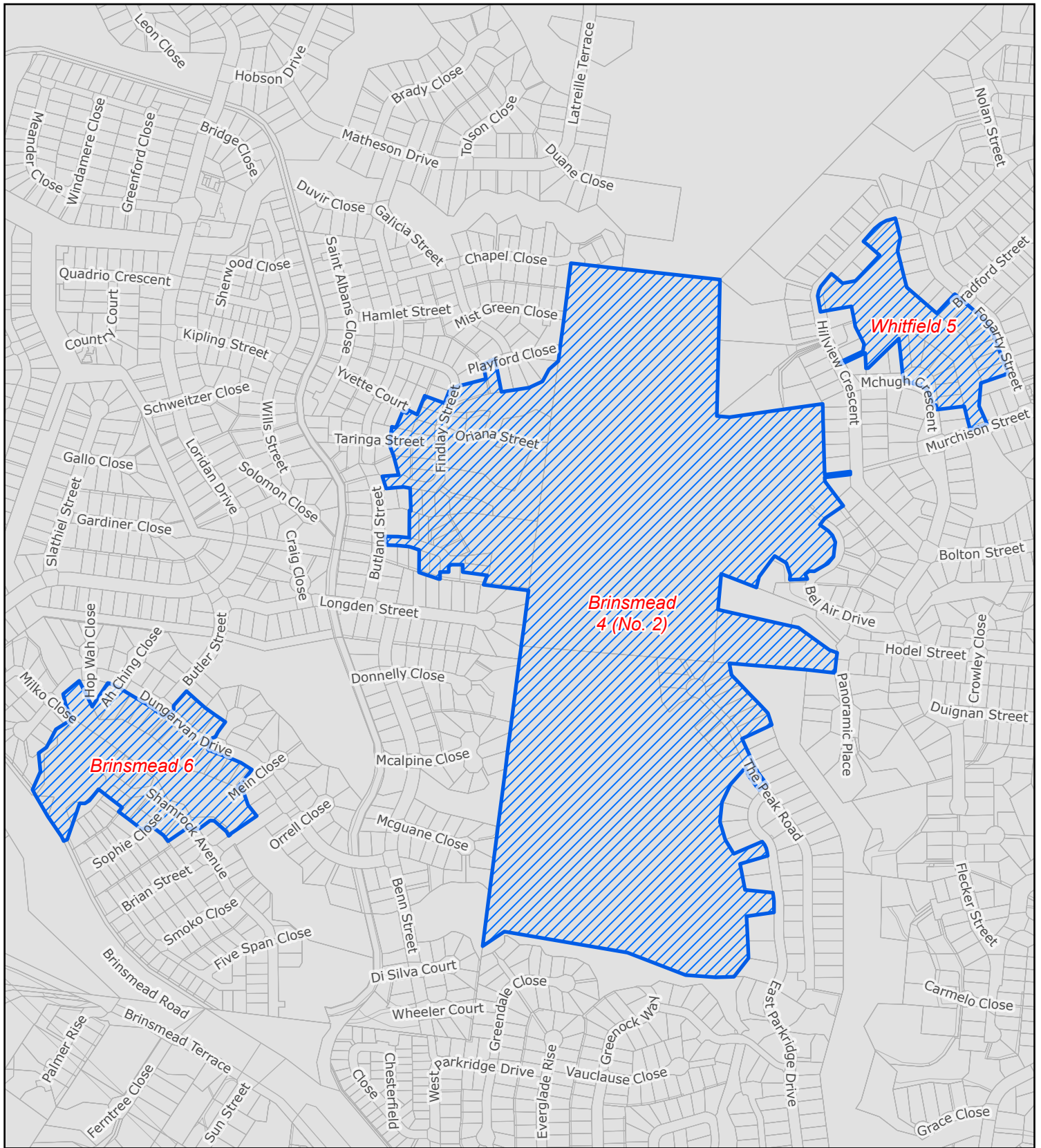
**Queensland  
Government**



0 500,000 2,000  
m



This map is the spatial representation of a restricted zone that is contained within the electric ant biosecurity zone identified on the 'Electric Ant Biosecurity Zone Map - EA02' dated 15 June 2018. This map has been prepared using spatial data in existence as at 28 February 2023. Updated spatial data for the land map applies to can be sourced from <http://qldspatial.information.qld.gov.au/catalogue/> and viewed using the interactive map <https://www.daf.qld.gov.au/ElectricAntMap>. The spatial accuracy of the areas depicted on this map is subject to the accuracy of the Digital Cadastre Data Base datasets supplied under licence by the Queensland Department of Resources. This map also incorporates additional datasets supplied by the Queensland Department of Resources. These datasets are licensed under a Creative Commons Attribution 4.0 Australia Licence. Acknowledgements © State of Queensland (Department of Agriculture and Fisheries) 2023. © State of Queensland (Department of Resources) 2023.






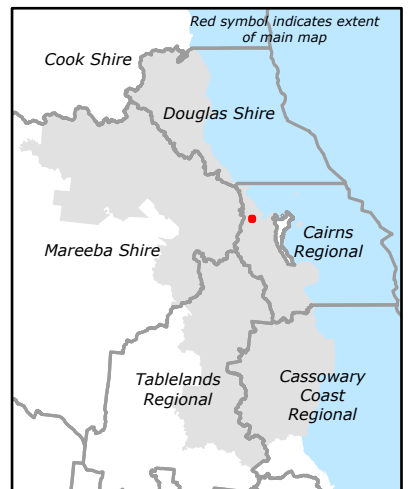
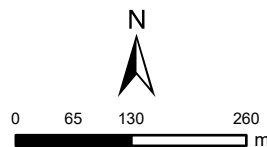
**ELECTRIC ANT RESTRICTED ZONE**



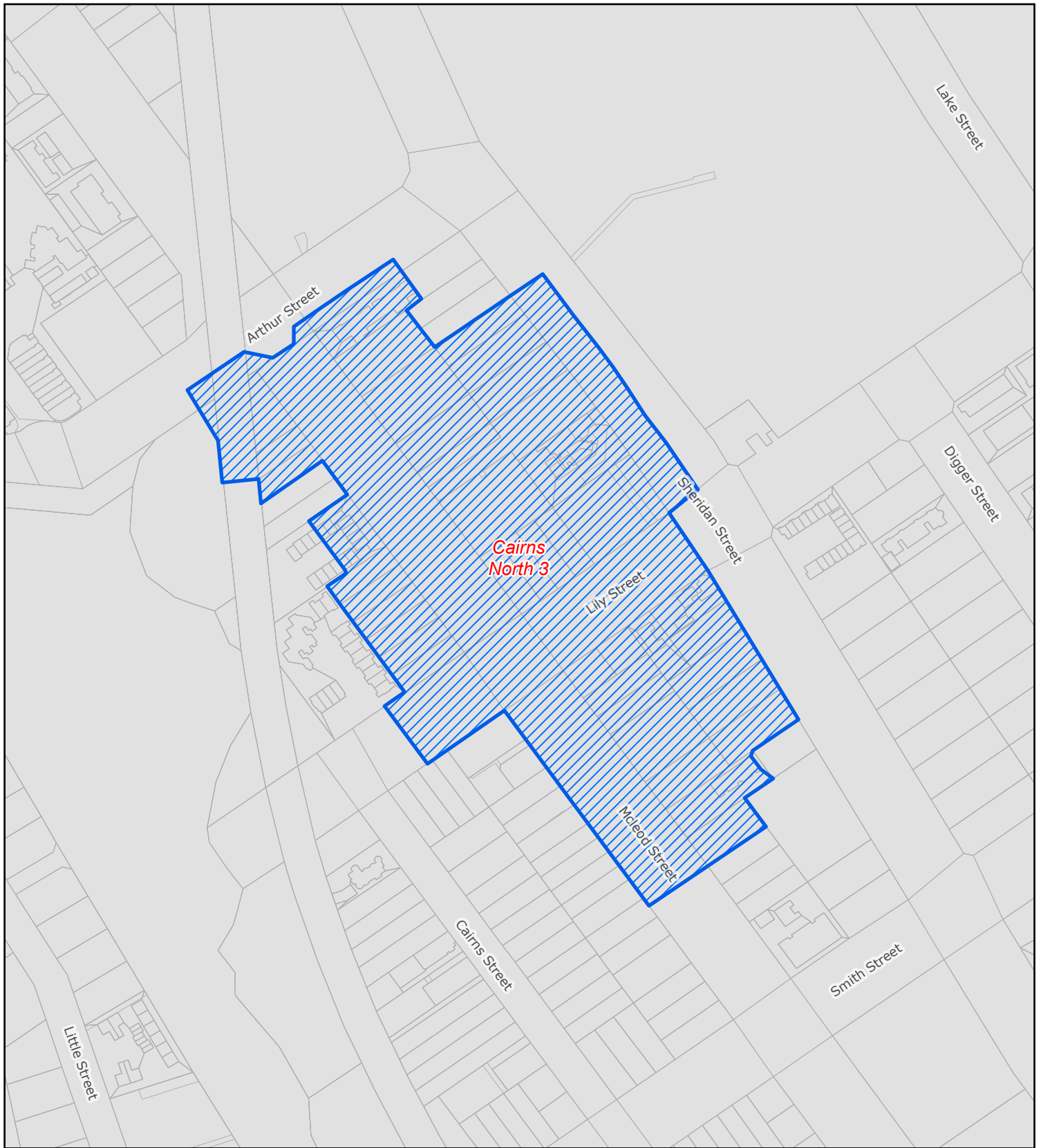
**Brinsmead 4 (No. 2), Brinsmead 6, and Whitfield 5**

Date of effect: 30 September 2024

-  Electric ant restricted zone
-  Property boundary
-  Lesser restrictions area



This map is the spatial representation of a restricted zone that is contained within the electric ant biosecurity zone identified on the 'Electric Ant Biosecurity Zone Map - EA02' dated 15 June 2018. This map has been prepared using spatial data in existence as at 12 May 2023. Updated spatial data for the land the map applies to can be sourced from <http://qldspatial.information.qld.gov.au/catalogue/> and viewed using the interactive map <https://www.daf.qld.gov.au/ElectricAntMap>. The spatial accuracy of the areas depicted on this map is subject to the accuracy of the Digital Cadastre Data Base dataset supplied under licence by the Queensland Department of Resources. This map also incorporates additional datasets supplied by the Queensland Department of Resources. These datasets are licensed under a Creative Commons Attribution 4.0 Australia Licence. Acknowledgements © State of Queensland (Department of Agriculture and Fisheries) 2023. © State of Queensland (Department of Resources) 2023.






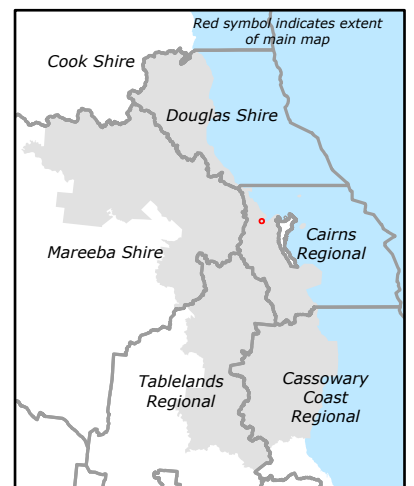
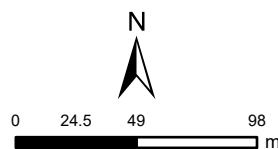
**ELECTRIC ANT RESTRICTED ZONE**



**Cairns North 3**

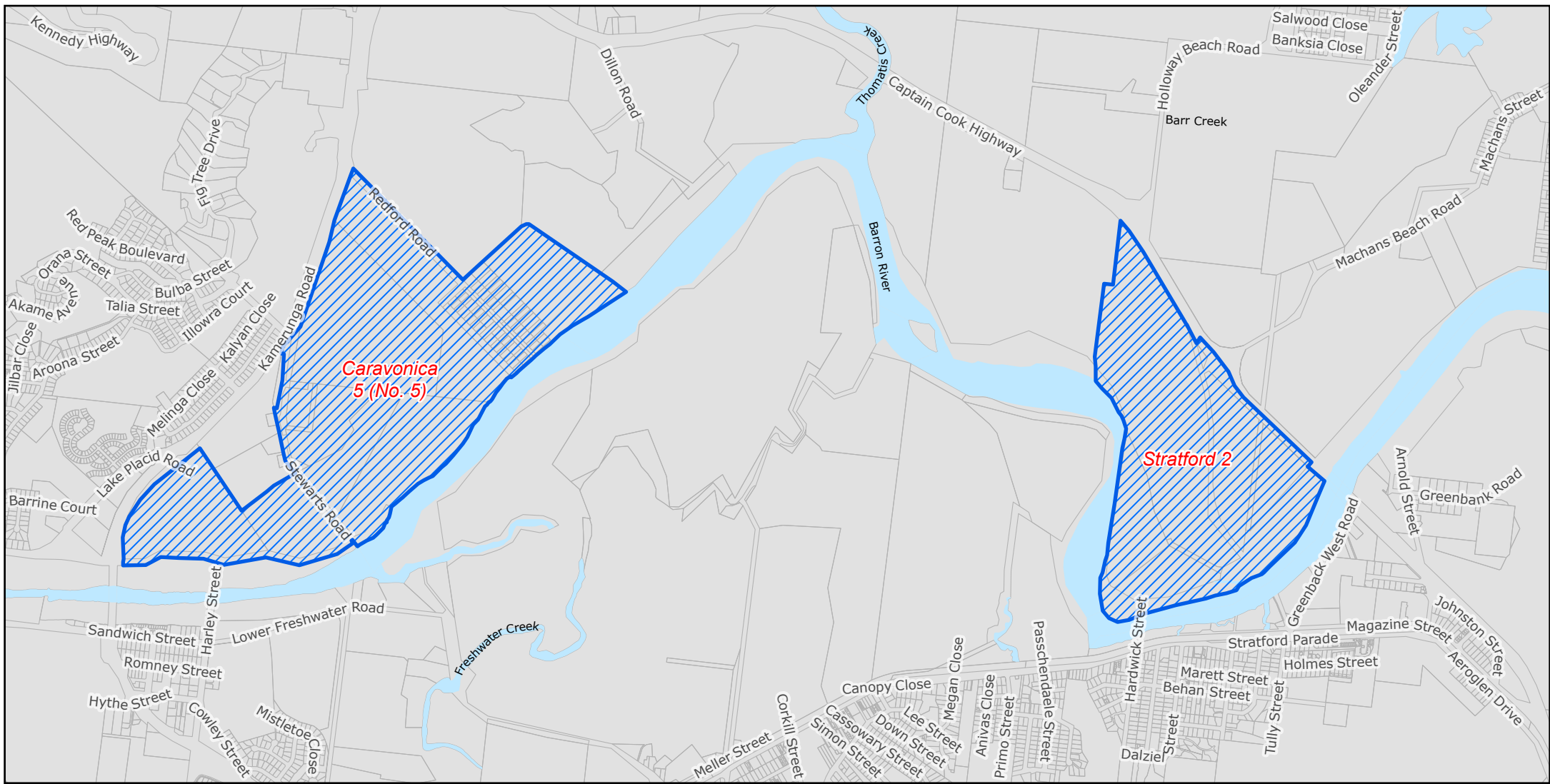
Date of effect: 30 September 2024

-  Electric ant restricted zone
-  Property boundary
-  Lesser restrictions area



This map is the spatial representation of a restricted zone that is contained within the electric ant biosecurity zone identified on the 'Electric Ant Biosecurity Zone Map - EA02' dated 15 June 2018. This map has been prepared using spatial data in existence as at 12 May 2023. Updated spatial data for the land the map applies to can be sourced from <http://qldspatial.information.qld.gov.au/catalogue//> and viewed using the interactive map <https://www.daf.qld.gov.au/ElectricAntMap>. The spatial accuracy of the areas depicted on this map is subject to the accuracy of the Digital Cadastre Data Base dataset supplied under licence by the Queensland Department of Resources. This map also incorporates additional datasets supplied by the Queensland Department of Resources. These datasets are licensed under a Creative Commons Attribution 4.0 Australia Licence. Acknowledgements: © State of Queensland (Department of Agriculture and Fisheries) 2023. © State of Queensland (Department of Resources) 2023.








**ELECTRIC ANT RESTRICTED ZONE**

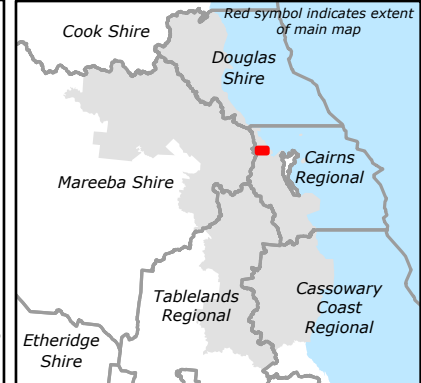
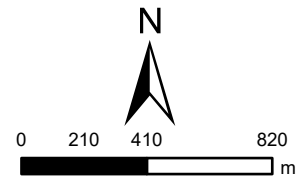
***Caravonica 5 (No. 5) and Stratford 2***

Date of effect: 30 September 2024

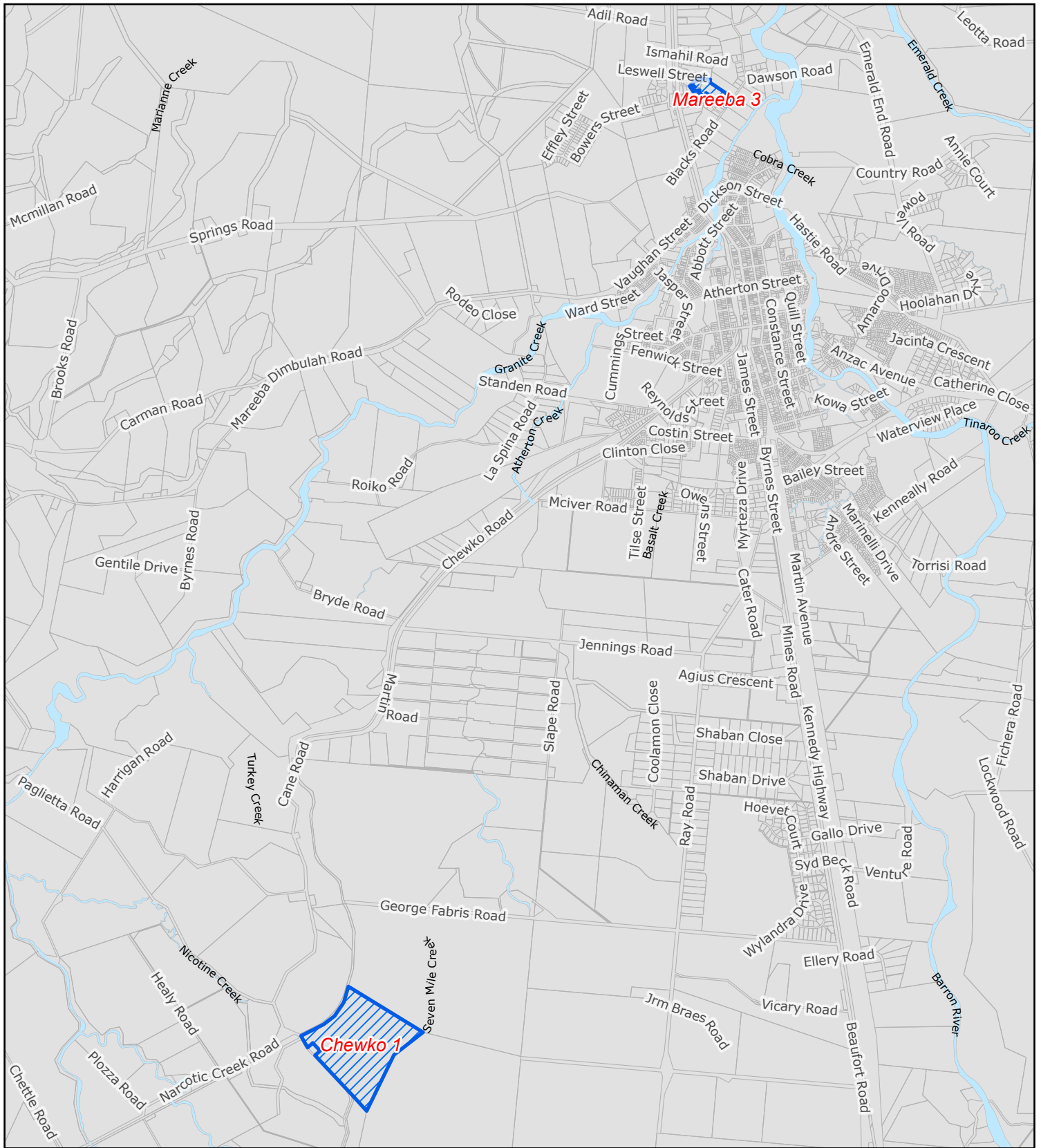
-  Electric ant restricted zone
-  Property boundary
-  Lesser restrictions area



**Queensland  
Government**



This map is the spatial representation of a restricted zone that is contained within the electric ant biosecurity zone identified on the 'Electric Ant Biosecurity Zone Map - EA02' dated 15 June 2018. This map has been prepared using spatial data in existence as at 28 February 2023. Updated spatial data for the land map applies to can be sourced from <http://qldspatial.information.qld.gov.au/catalogue/> and viewed using the interactive map <https://www.daf.qld.gov.au/ElectricAntMap>. The spatial accuracy of the areas depicted on this map is subject to the accuracy of the Digital Cadastre Data Base datasets supplied under licence by the Queensland Department of Resources. This map also incorporates additional datasets supplied by the Queensland Department of Resources. These datasets are licensed under a Creative Commons Attribution 4.0 Australia Licence. Acknowledgements © State of Queensland (Department of Agriculture and Fisheries) 2023. © State of Queensland (Department of Resources) 2023.






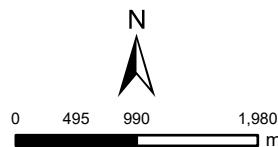
**ELECTRIC ANT RESTRICTED ZONE**



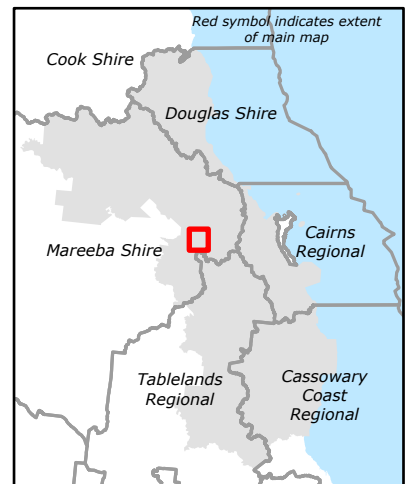
**Chewko 1 and Mareeba 3**

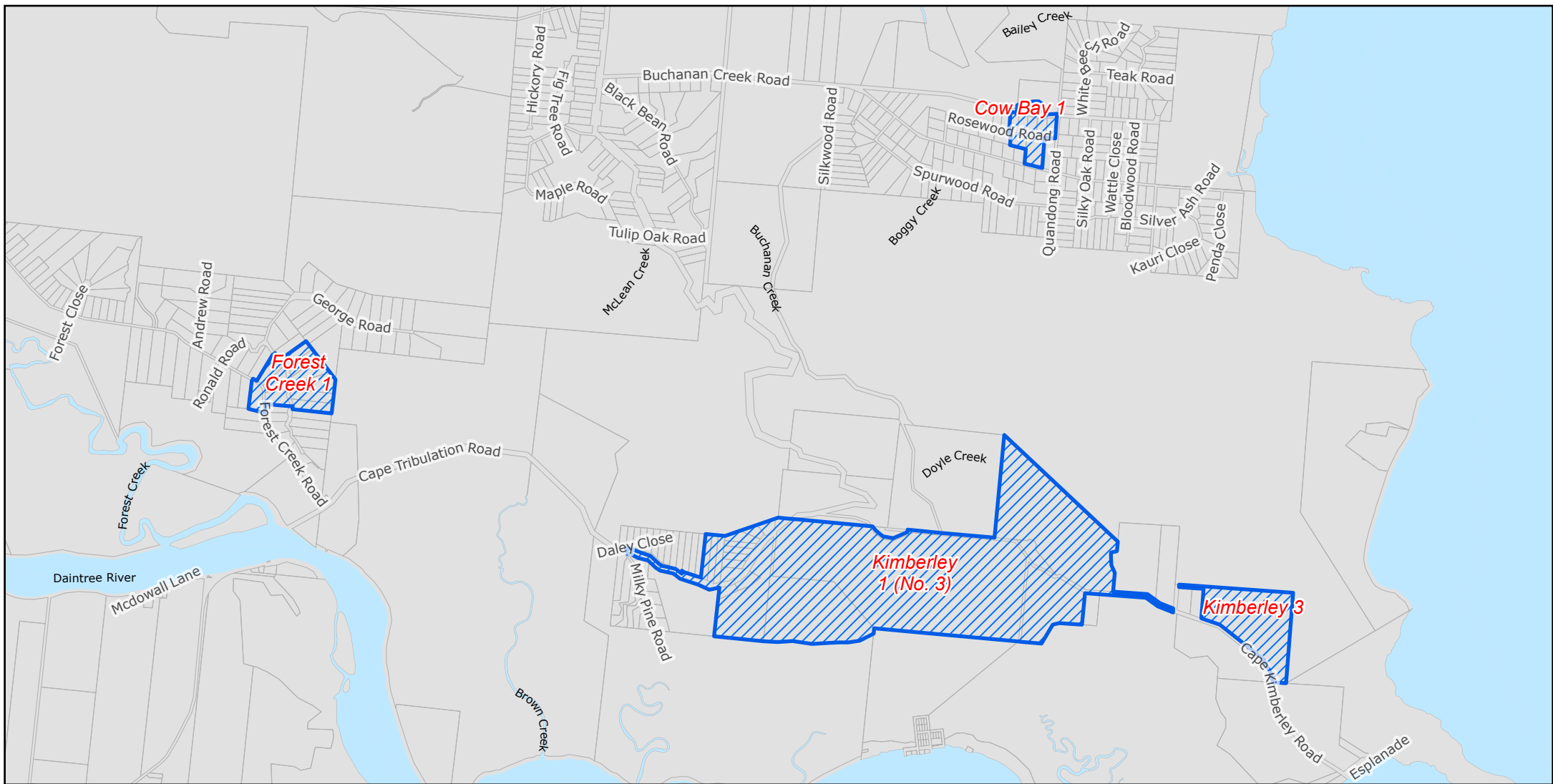
Date of effect: 30 September 2024

-  Electric ant restricted zone
-  Property boundary
-  Lesser restrictions area



This map is the spatial representation of a restricted zone that is contained within the electric ant biosecurity zone identified on the 'Electric Ant Biosecurity Zone Map - EA02' dated 15 June 2018. This map has been prepared using spatial data in existence as at 12 May 2023. Updated spatial data for the land the map applies to can be sourced from <http://qldspatial.information.qld.gov.au/catalogue//> and viewed using the interactive map <https://www.daf.qld.gov.au/ElectricAntMap>. The spatial accuracy of the areas depicted on this map is subject to the accuracy of the Digital Cadastre Data Base dataset supplied under licence by the Queensland Department of Resources. This map also incorporates additional datasets supplied by the Queensland Department of Resources. These datasets are licensed under a Creative Commons Attribution 4.0 Australia Licence. Acknowledgements © State of Queensland (Department of Agriculture and Fisheries) 2023. © State of Queensland (Department of Resources) 2023.






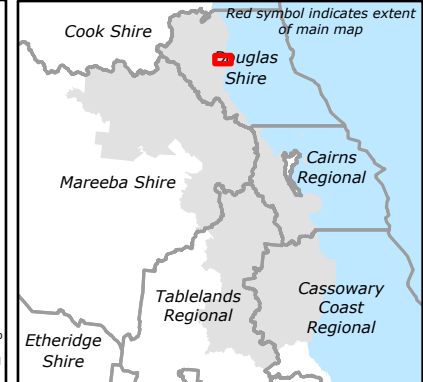
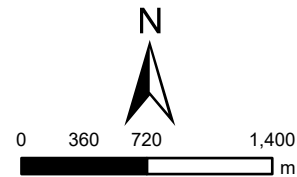


**ELECTRIC ANT RESTRICTED ZONE**

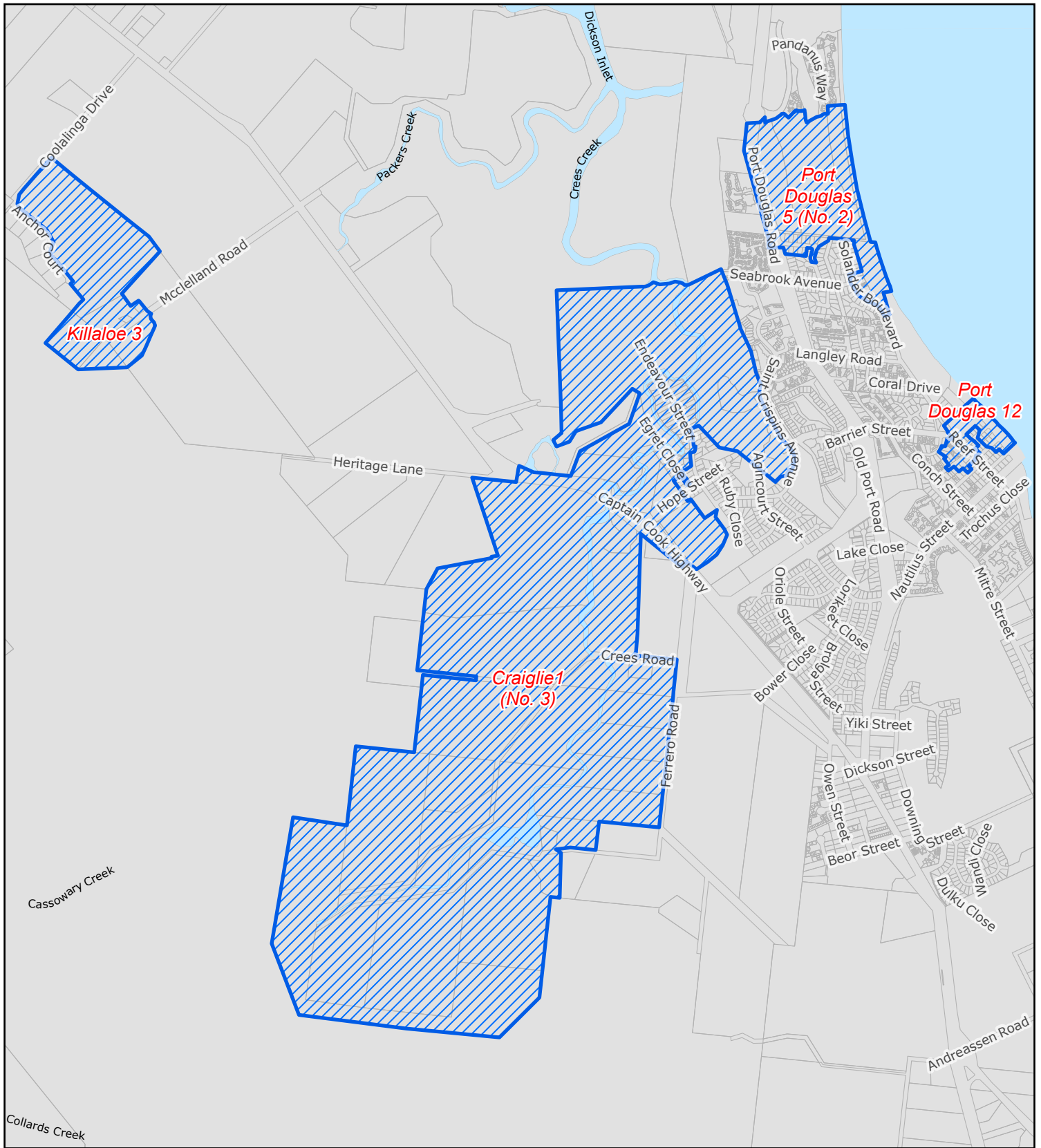
**Cow Bay 1, Forest Creek 1, Kimberley 1 (No. 3) and Kimberley 3**

Date of effect: 30 September 2024

-  Electric ant restricted zone
-  Property boundary
-  Lesser restrictions area



This map is the spatial representation of a restricted zone that is contained within the electric ant biosecurity zone identified on the 'Electric Ant Biosecurity Zone Map - EA02' dated 15 June 2018. This map has been prepared using spatial data in existence as at 28 February 2023. Updated spatial data for the land map applies to can be sourced from <http://qldspatial.information.qld.gov.au/catalogue/> and viewed using the interactive map <https://www.daf.qld.gov.au/ElectricAntMap>. The spatial accuracy of the areas depicted on this map is subject to the accuracy of the Digital Cadastre Data Base datasets supplied under licence by the Queensland Department of Resources. This map also incorporates additional datasets supplied by the Queensland Department of Resources. These datasets are licensed under a Creative Commons Attribution 4.0 Australia Licence. Acknowledgements © State of Queensland (Department of Agriculture and Fisheries) 2023. © State of Queensland (Department of Resources) 2023.






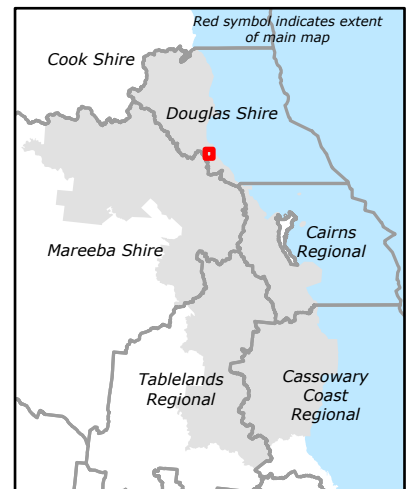
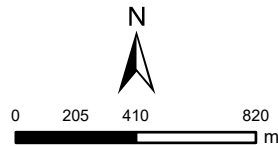
**ELECTRIC ANT RESTRICTED ZONE**



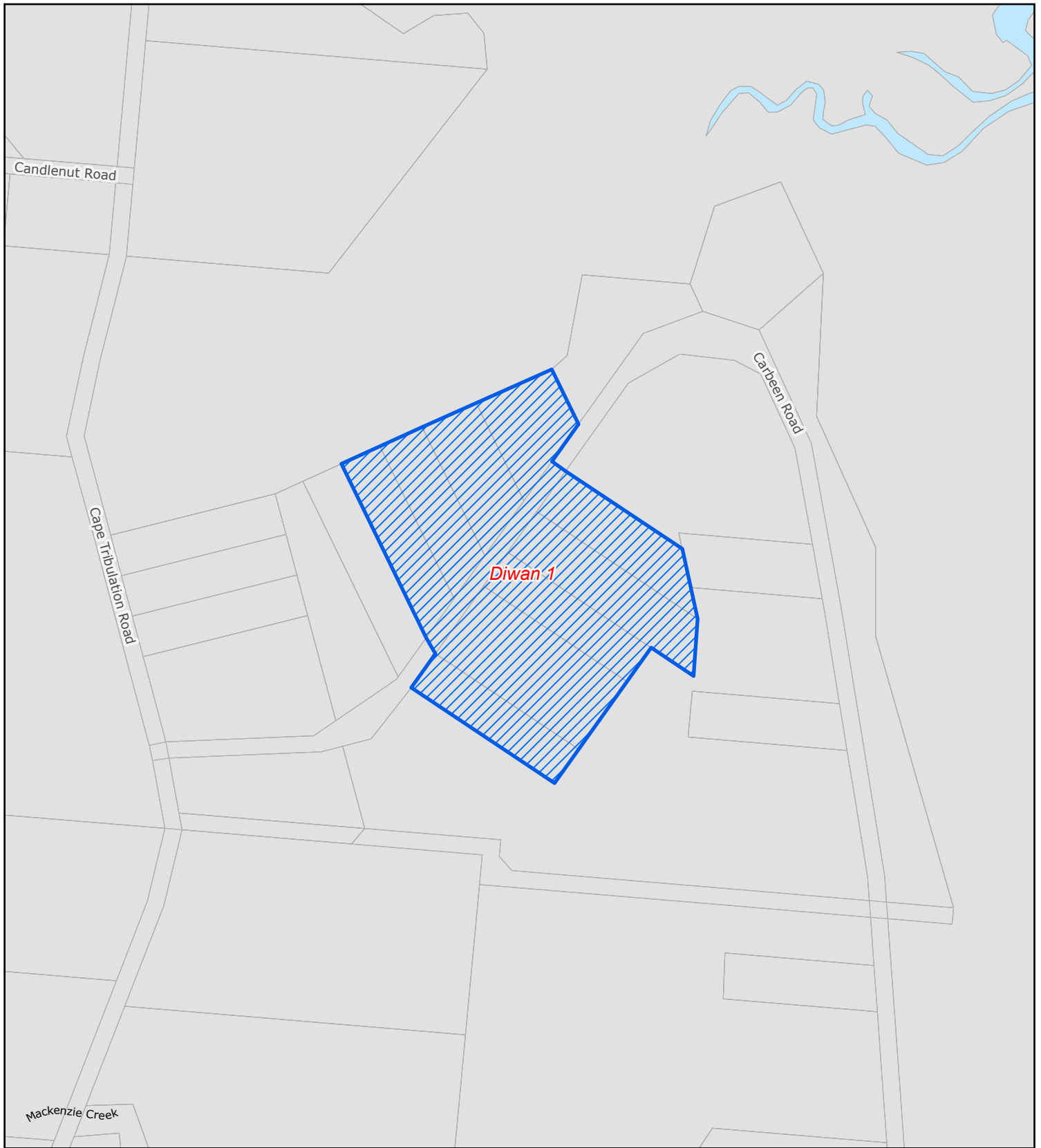
**Craiglie 1 (No. 3), Killaloe 3, Port Douglas 5 (No. 2) and Port Douglas 12**

Date of effect: 30 September 2024

-  Electric ant restricted zone
-  Property boundary
-  Lesser restrictions area



This map is the spatial representation of a restricted zone that is contained within the electric ant biosecurity zone identified on the 'Electric Ant Biosecurity Zone Map - EA02' dated 15 June 2018. This map has been prepared using spatial data in existence as at 12 May 2023. Updated spatial data for the land the map applies to can be sourced from <http://qldspatial.information.qld.gov.au/catalogue//> and viewed using the interactive map <https://www.daf.qld.gov.au/ElectricAntMap>. The spatial accuracy of the areas depicted on this map is subject to the accuracy of the Digital Cadastre Data Base dataset supplied under licence by the Queensland Department of Resources. This map also incorporates additional datasets supplied by the Queensland Department of Resources. These datasets are licensed under a Creative Commons Attribution 4.0 Australia Licence. Acknowledgements: © State of Queensland (Department of Agriculture and Fisheries) 2023. © State of Queensland (Department of Resources) 2023.






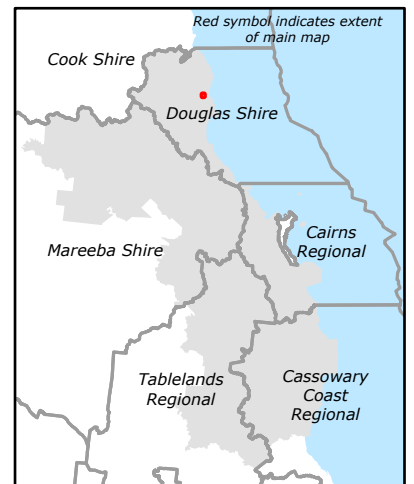
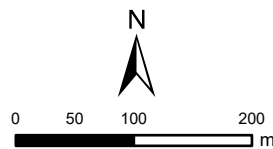
## ELECTRIC ANT RESTRICTED ZONE



### Diwan 1

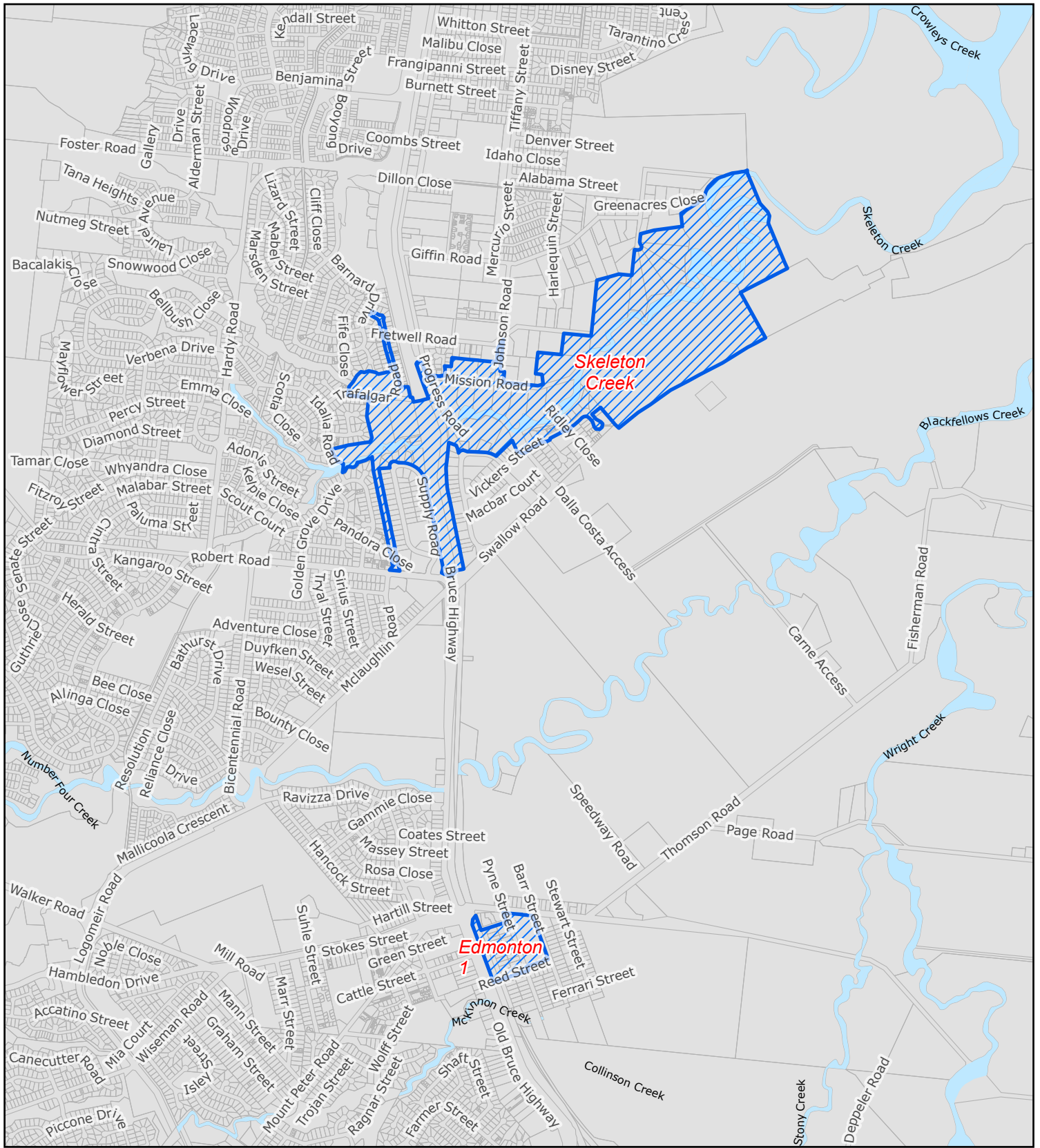
Date of effect: 30 September 2024

-  Electric ant restricted zone
-  Property boundary
-  Lesser restrictions area



This map is the spatial representation of a restricted zone that is contained within the electric ant biosecurity zone identified on the 'Electric Ant Biosecurity Zone Map - EA02' dated 15 June 2018. This map has been prepared using spatial data in existence as at 12 May 2023. Updated spatial data for the land the map applies to can be sourced from <http://qldspatial.information.qld.gov.au/catalogue//> and viewed using the interactive map <https://www.daf.qld.gov.au/ElectricAntMap>. The spatial accuracy of the areas depicted on this map is subject to the accuracy of the Digital Cadastre Data Base dataset supplied under licence by the Queensland Department of Resources. This map also incorporates additional datasets supplied by the Queensland Department of Resources. These datasets are licensed under a Creative Commons Attribution 4.0 Australia Licence. Acknowledgements: © State of Queensland (Department of Agriculture and Fisheries) 2023. © State of Queensland (Department of Resources) 2023.








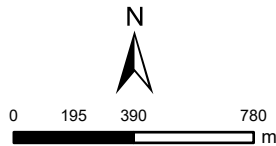
**ELECTRIC ANT RESTRICTED ZONE**



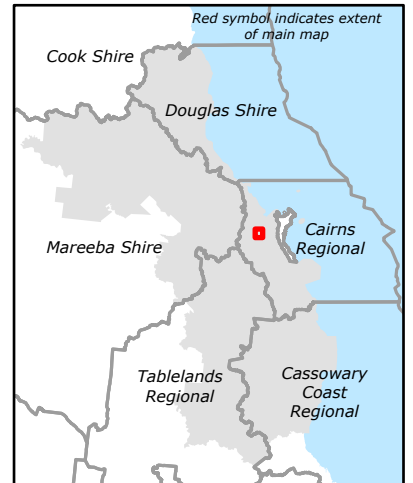
**Edmonton 1 and Skeleton Creek**

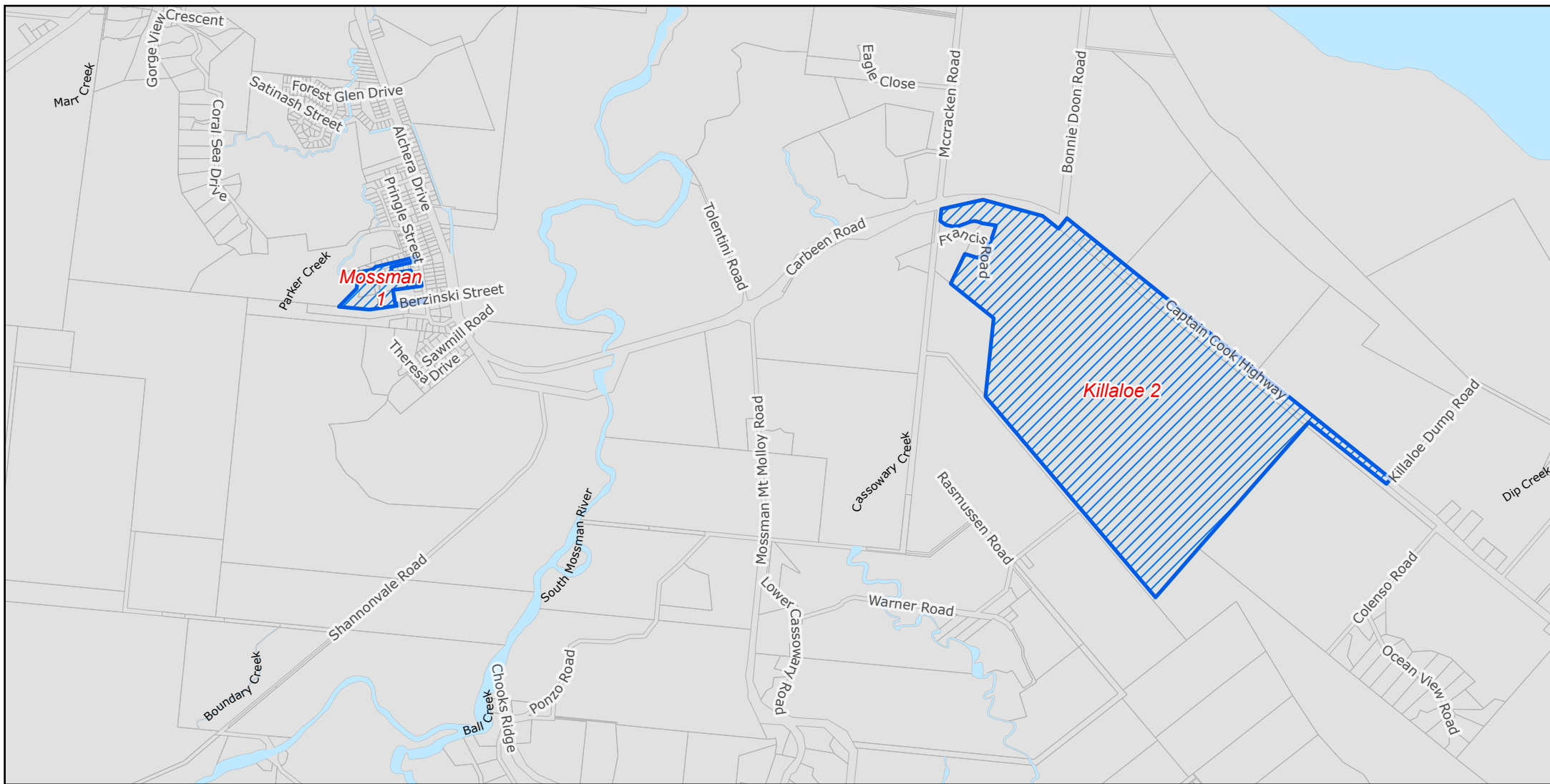
Date of effect: 30 September 2024

-  Electric ant restricted zone
-  Property boundary
-  Lesser restrictions area



This map is the spatial representation of a restricted zone that is contained within the electric ant biosecurity zone identified on the 'Electric Ant Biosecurity Zone Map - EA02' dated 15 June 2018. This map has been prepared using spatial data in existence as at 12 May 2023. Updated spatial data for the land the map applies to can be sourced from <http://qldspatial.information.qld.gov.au/catalogue/> and viewed using the interactive map <https://www.daf.qld.gov.au/ElectricAntMap>. The spatial accuracy of the areas depicted on this map is subject to the accuracy of the Digital Cadastre Data Base dataset supplied under licence by the Queensland Department of Resources. This map also incorporates additional datasets supplied by the Queensland Department of Resources. These datasets are licensed under a Creative Commons Attribution 4.0 Australia Licence. Acknowledgements © State of Queensland (Department of Agriculture and Fisheries) 2023. © State of Queensland (Department of Resources) 2023.








## ELECTRIC ANT RESTRICTED ZONE

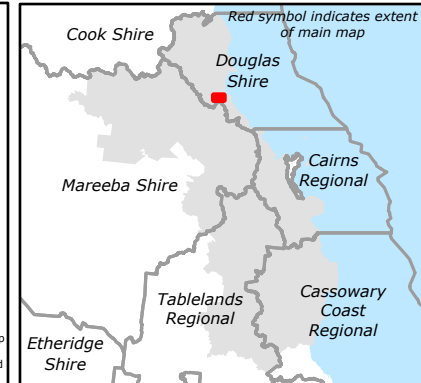
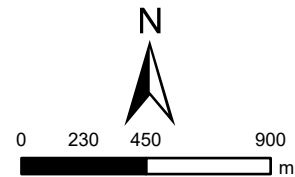
### *Killaloe 2 and Mossman 1*

Date of effect: 1 September 2024

-  Electric ant restricted zone
-  Property boundary
-  Lesser restrictions area

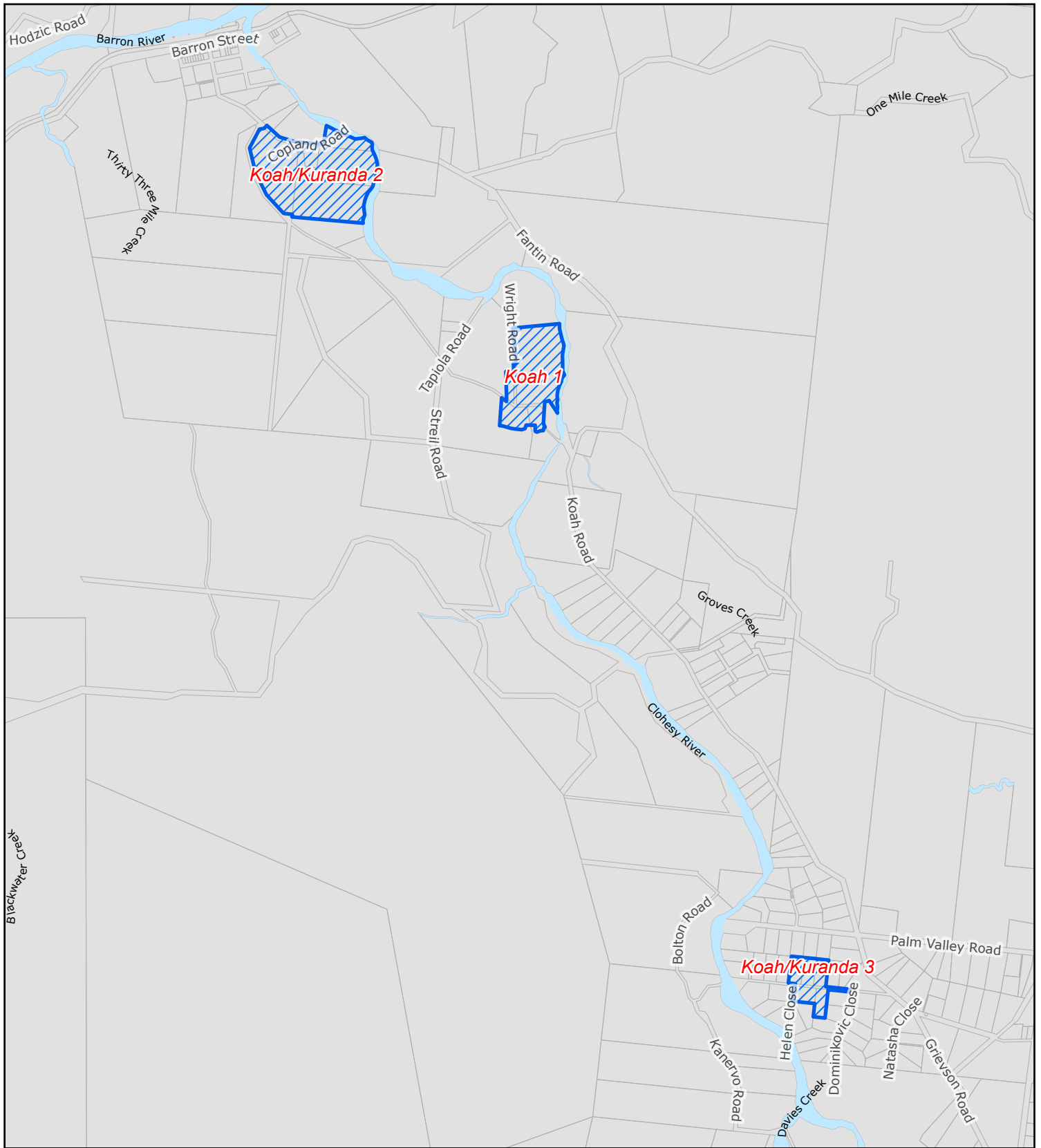


**Queensland  
Government**



This map is the spatial representation of a restricted zone that is contained within the electric ant biosecurity zone identified on the 'Electric Ant Biosecurity Zone Map - EA02' dated 15 June 2018. This map has been prepared using spatial data in existence as at 28 February 2023. Updated spatial data for the land the map applies to can be sourced from <http://qldspatial.information.qld.gov.au/catalogue/> and viewed using the interactive map <https://www.daf.qld.gov.au/ElectricAntMap>. The spatial accuracy of the areas depicted on this map is subject to the accuracy of the Digital Cadastre Data Base datasets supplied under licence by the Queensland Department of Resources. This map also incorporates additional datasets supplied by the Queensland Department of Resources. These datasets are licensed under a Creative Commons Attribution 4.0 Australia Licence. Acknowledgements © State of Queensland (Department of Agriculture and Fisheries) 2023. © State of Queensland (Department of Resources) 2023.







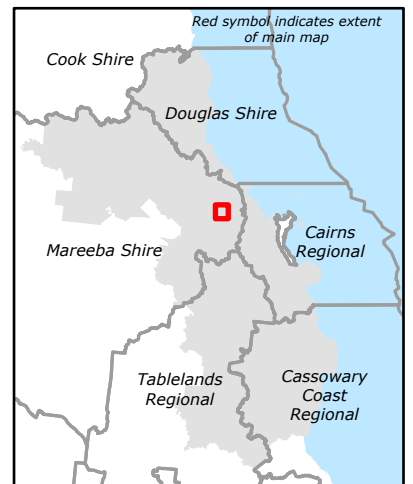
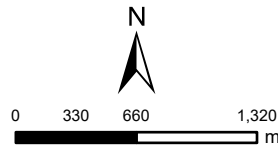


**ELECTRIC ANT RESTRICTED ZONE**

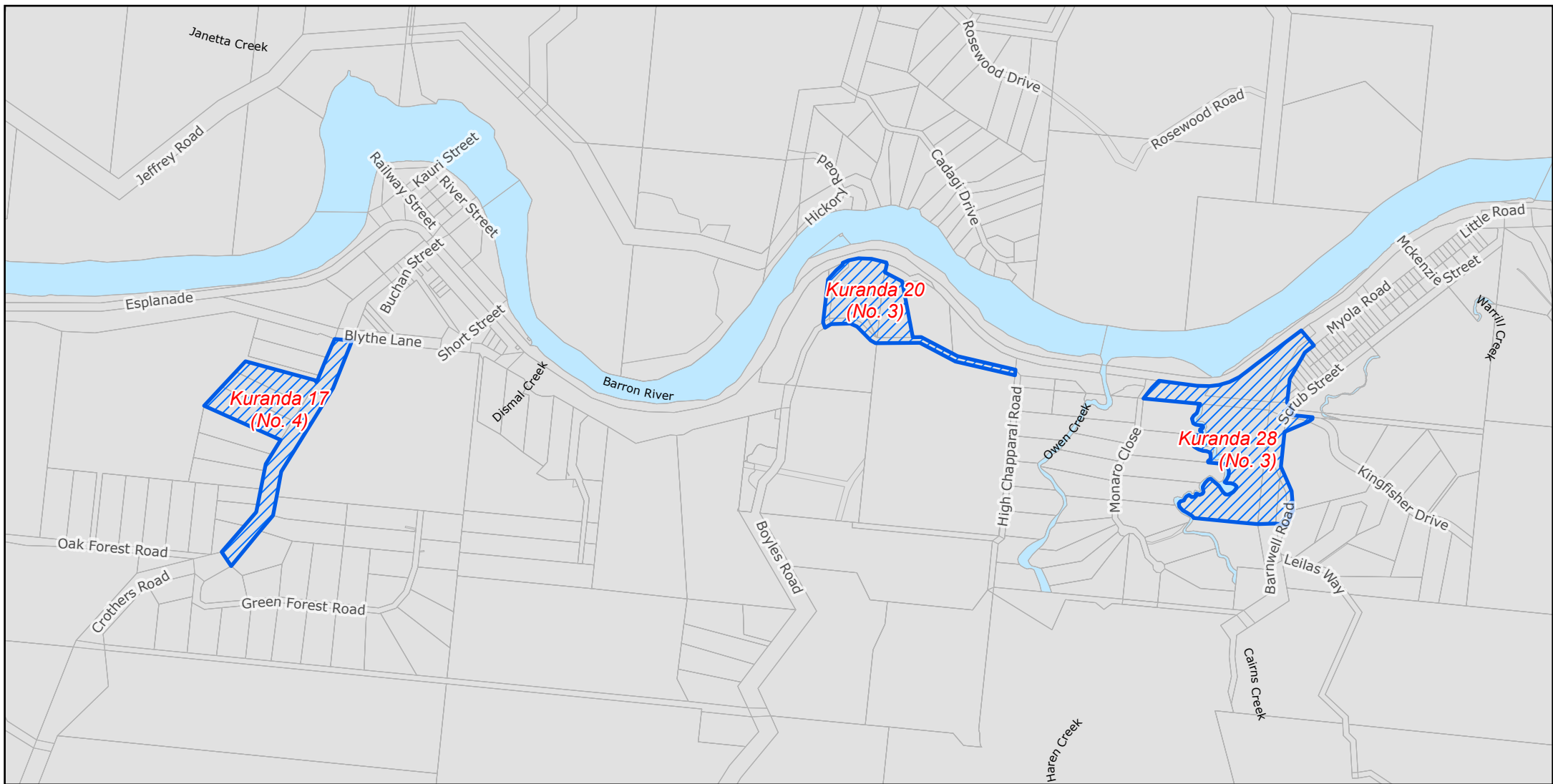


**Koah 1, Koah/Kuranda 2 and Koah/Kuranda 3**

-  Date of effect: ~~15~~ September 2024
-  Electric ant restricted zone
-  Property boundary
-  Lesser restrictions area






This map is the spatial representation of a restricted zone that is contained within the electric ant biosecurity zone identified on the 'Electric Ant Biosecurity Zone Map - EA02' dated 15 June 2018. This map has been prepared using spatial data in existence as at 12 May 2023. Updated spatial data for the land the map applies to can be sourced from <http://qldspatial.information.qld.gov.au/catalogue//> and viewed using the interactive map <https://www.daf.qld.gov.au/ElectricAntMap>. The spatial accuracy of the areas depicted on this map is subject to the accuracy of the Digital Cadastre Data Base dataset supplied under licence by the Queensland Department of Resources. This map also incorporates additional datasets supplied by the Queensland Department of Resources. These datasets are licensed under a Creative Commons Attribution 4.0 Australia Licence. Acknowledgements: © State of Queensland (Department of Agriculture and Fisheries) 2023. © State of Queensland (Department of Resources) 2023.

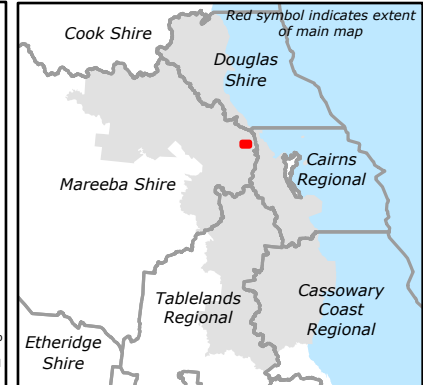
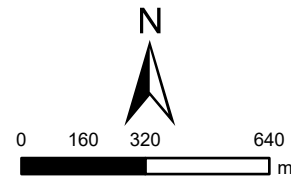


**ELECTRIC ANT RESTRICTED ZONE**

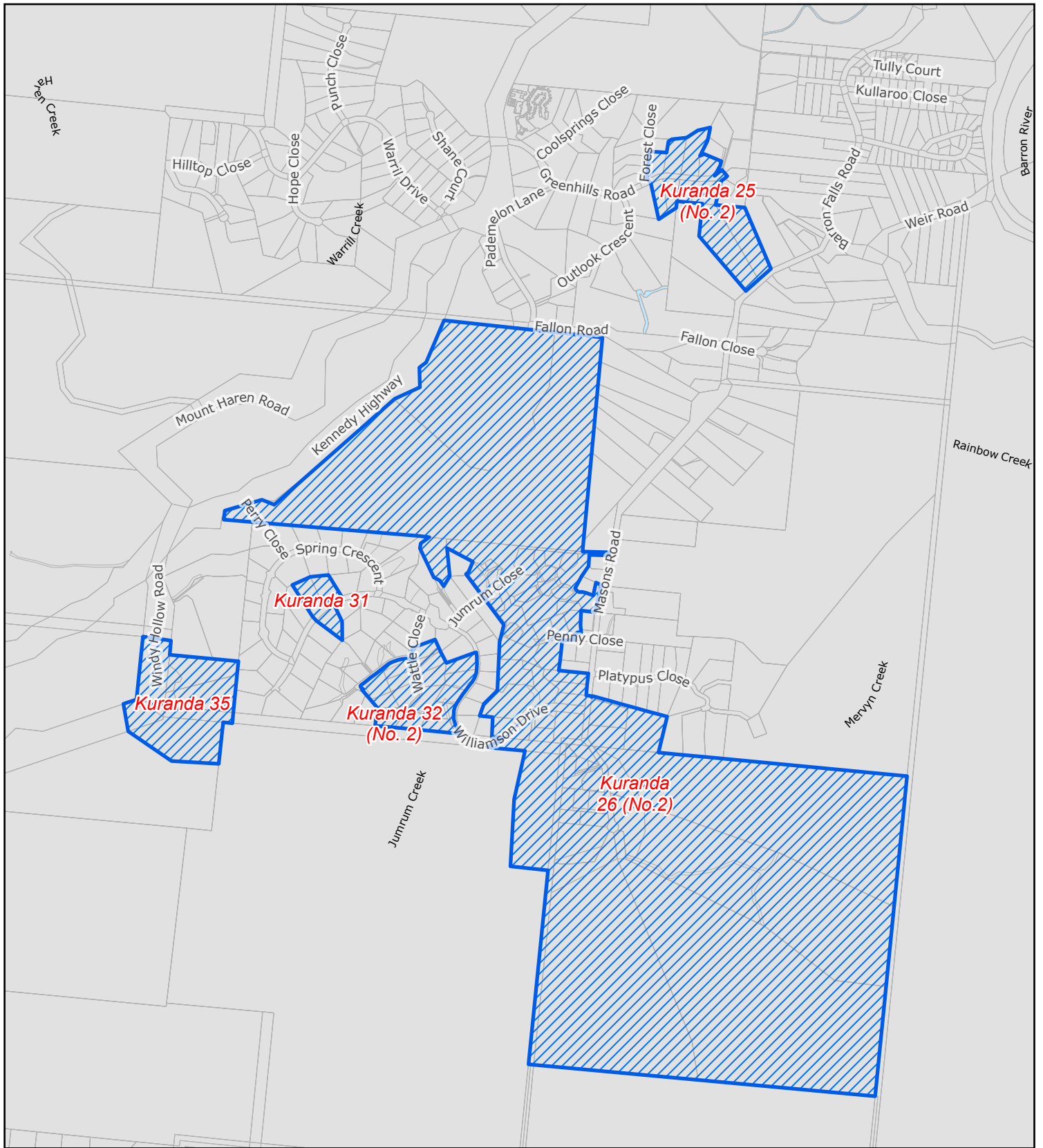
**Kuranda 17 (No. 4), Kuranda 20 (No. 3) and Kuranda 28 (No. 3)**

Date of effect: 1 September 2024

-  Electric ant restricted zone
-  Property boundary
-  Lesser restrictions area







This map is the spatial representation of a restricted zone that is contained within the electric ant biosecurity zone identified on the 'Electric Ant Biosecurity Zone Map - EA02' dated 15 June 2018. This map has been prepared using spatial data in existence as at 28 February 2023. Updated spatial data for the land map applies to can be sourced from <http://qldspatial.information.qld.gov.au/catalogue/> and viewed using the interactive map <https://www.daf.qld.gov.au/ElectricAntMap>. The spatial accuracy of the areas depicted on this map is subject to the accuracy of the Digital Cadastre Data Base datasets supplied under licence by the Queensland Department of Resources. This map also incorporates additional datasets supplied by the Queensland Department of Resources. These datasets are licensed under a Creative Commons Attribution 4.0 Australia Licence. Acknowledgements © State of Queensland (Department of Agriculture and Fisheries) 2023. © State of Queensland (Department of Resources) 2023.

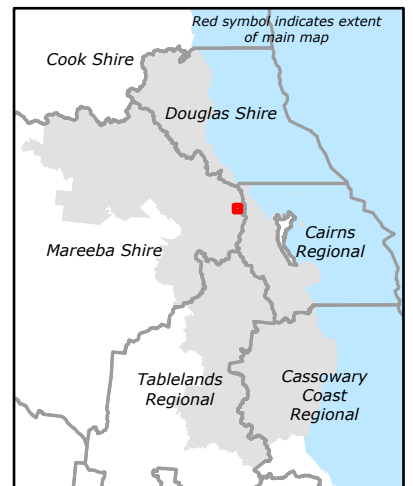
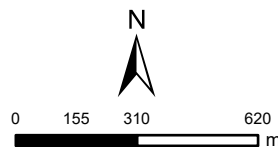


**ELECTRIC ANT RESTRICTED ZONE**

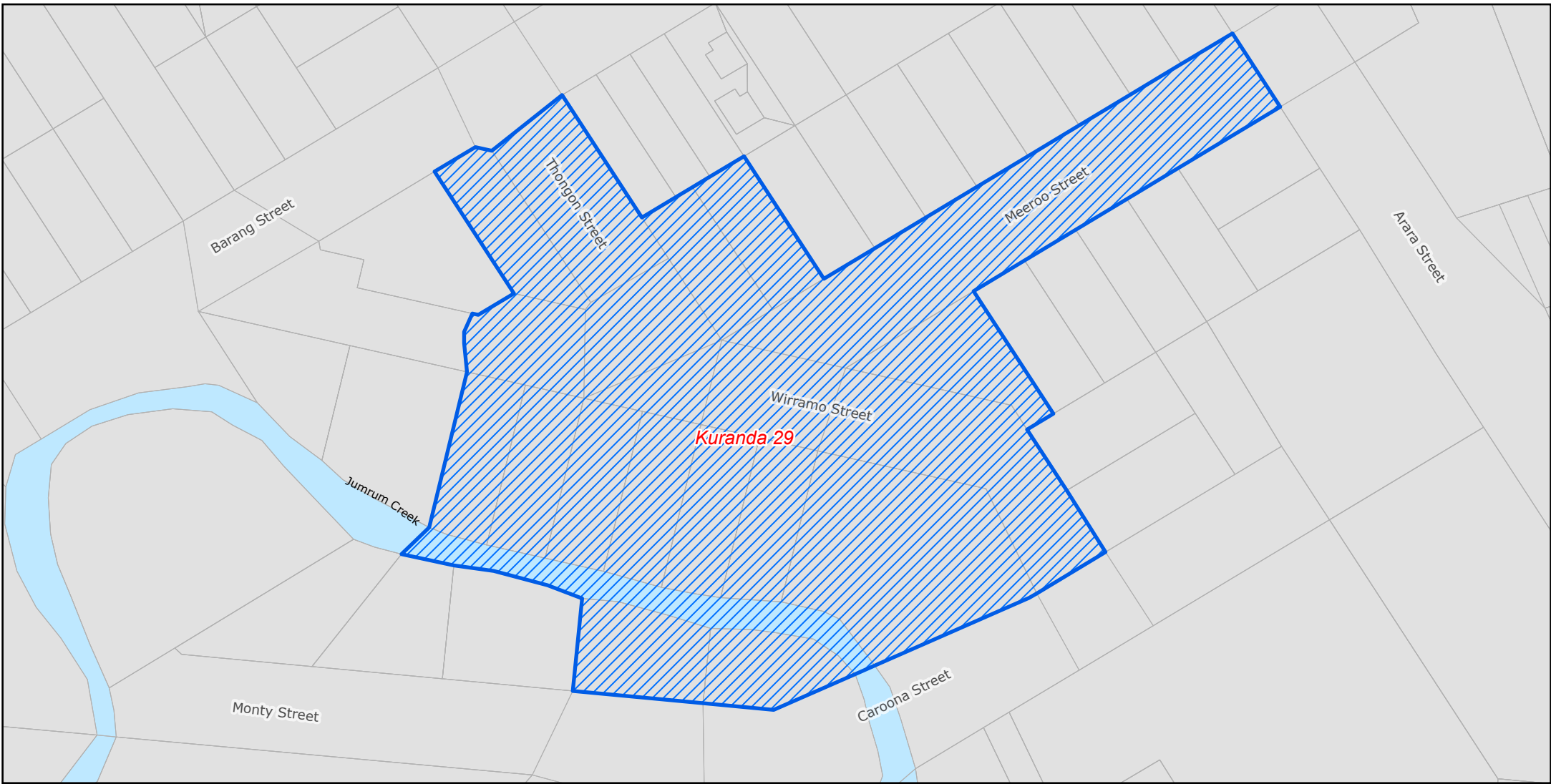


**Kuranda 25 (No. 2), Kuranda 26 (No. 2), Kuranda 31, Kuranda 32 (No. 2) and Kuranda 35**

-  Date of effect: 1 September 2024
-  Electric ant restricted zone
-  Property boundary
-  Lesser restrictions area






This map is the spatial representation of a restricted zone that is contained within the electric ant biosecurity zone identified on the 'Electric Ant Biosecurity Zone Map - EA02' dated 15 June 2018. This map has been prepared using spatial data in existence as at 12 May 2023. Updated spatial data for the land the map applies to can be sourced from <http://qldspatial.information.qld.gov.au/catalogue//> and viewed using the interactive map <https://www.daf.qld.gov.au/ElectricAntMap>. The spatial accuracy of the areas depicted on this map is subject to the accuracy of the Digital Cadastre Data Base dataset supplied under licence by the Queensland Department of Resources. This map also incorporates additional datasets supplied by the Queensland Department of Resources. These datasets are licensed under a Creative Commons Attribution 4.0 Australia Licence. Acknowledgements: © State of Queensland (Department of Agriculture and Fisheries) 2023. © State of Queensland (Department of Resources) 2023.



**ELECTRIC ANT RESTRICTED ZONE**

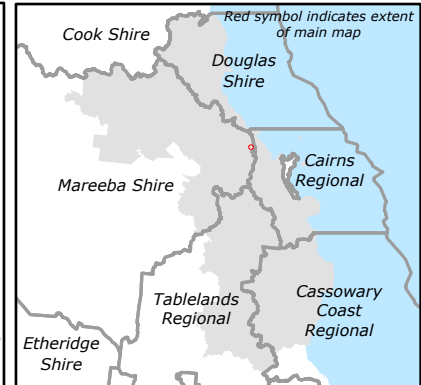

***Kuranda 29***

Date of effect: 1 September 2024

-  Electric ant restricted zone
-  Property boundary
-  Lesser restrictions area



**Queensland Government**






This map is the spatial representation of a restricted zone that is contained within the electric ant biosecurity zone identified on the 'Electric Ant Biosecurity Zone Map - EA02' dated 15 June 2018. This map has been prepared using spatial data in existence as at 28 February 2023. Updated spatial data for the land the map applies to can be sourced from <http://qldspatial.information.qld.gov.au/catalogue/> and viewed using the interactive map <https://www.daf.qld.gov.au/ElectricAntMap>. The spatial accuracy of the areas depicted on this map is subject to the accuracy of the Digital Cadastre Data Base datasets supplied under licence by the Queensland Department of Resources. This map also incorporates additional datasets supplied by the Queensland Department of Resources. These datasets are licensed under a Creative Commons Attribution 4.0 Australia Licence. Acknowledgements © State of Queensland (Department of Agriculture and Fisheries) 2023. © State of Queensland (Department of Resources) 2023.



**ELECTRIC ANT RESTRICTED ZONE**

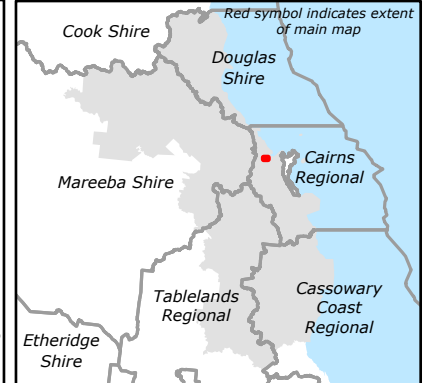
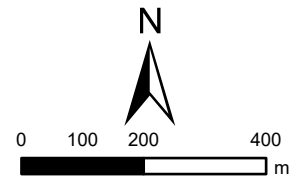
**Manoora 5, Manoora 7 and Manoora 8**

Date of effect: 1 September 2024

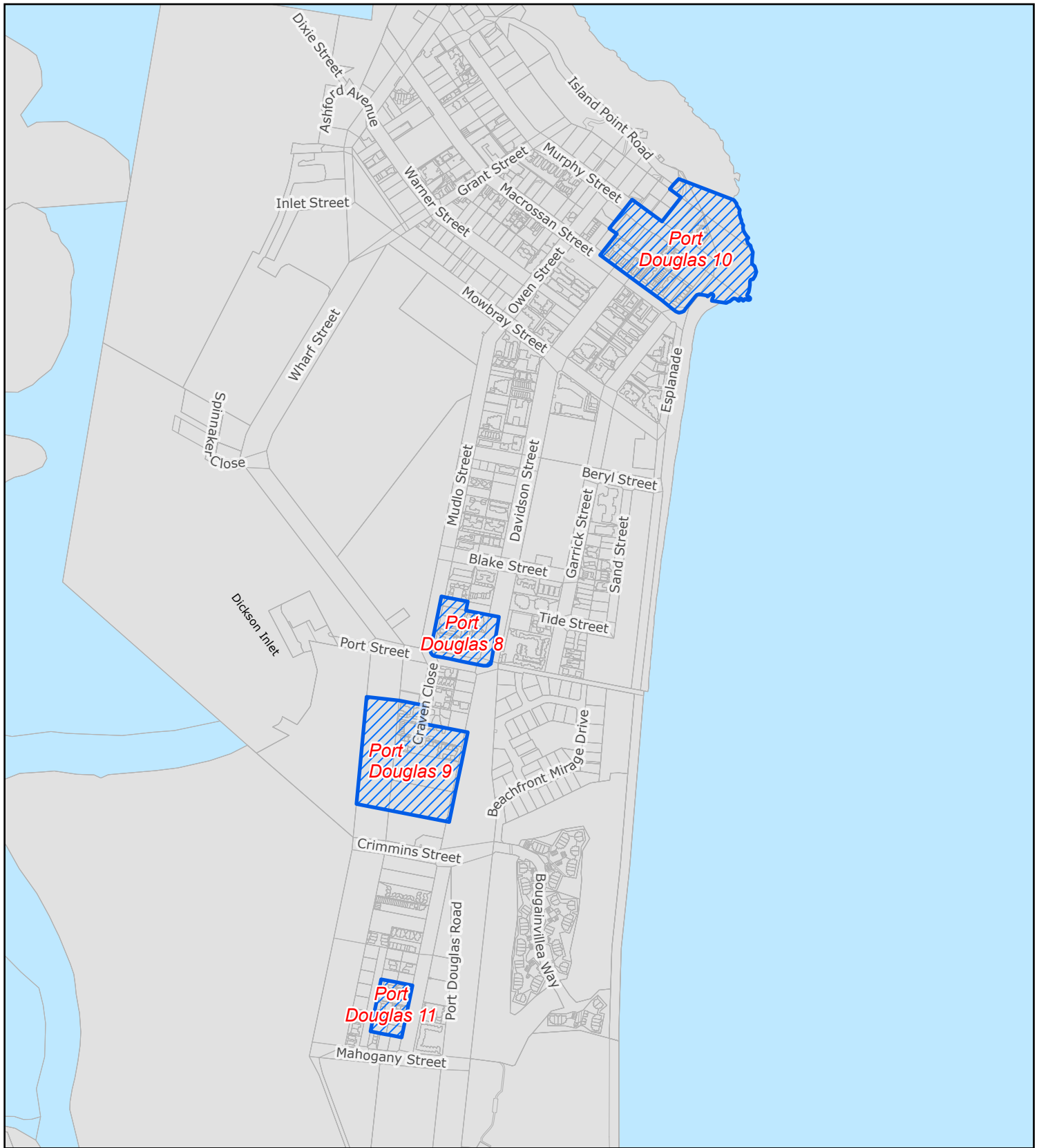
-  Electric ant restricted zone
-  Property boundary
-  Lesser restrictions area



**Queensland Government**



This map is the spatial representation of a restricted zone that is contained within the electric ant biosecurity zone identified on the 'Electric Ant Biosecurity Zone Map - EA02' dated 15 June 2018. This map has been prepared using spatial data in existence as at 28 February 2023. Updated spatial data for the land map applies to can be sourced from <http://qldspatial.information.qld.gov.au/catalogue/> and viewed using the interactive map <https://www.daf.qld.gov.au/ElectricAntMap>. The spatial accuracy of the areas depicted on this map is subject to the accuracy of the Digital Cadastre Data Base datasets supplied under licence by the Queensland Department of Resources. This map also incorporates additional datasets supplied by the Queensland Department of Resources. These datasets are licensed under a Creative Commons Attribution 4.0 Australia Licence. Acknowledgements © State of Queensland (Department of Agriculture and Fisheries) 2023. © State of Queensland (Department of Resources) 2023.






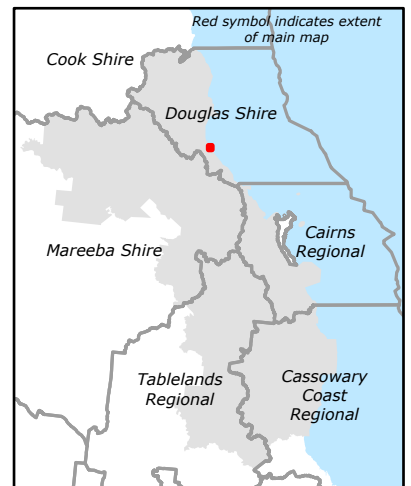
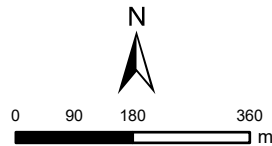
**ELECTRIC ANT RESTRICTED ZONE**



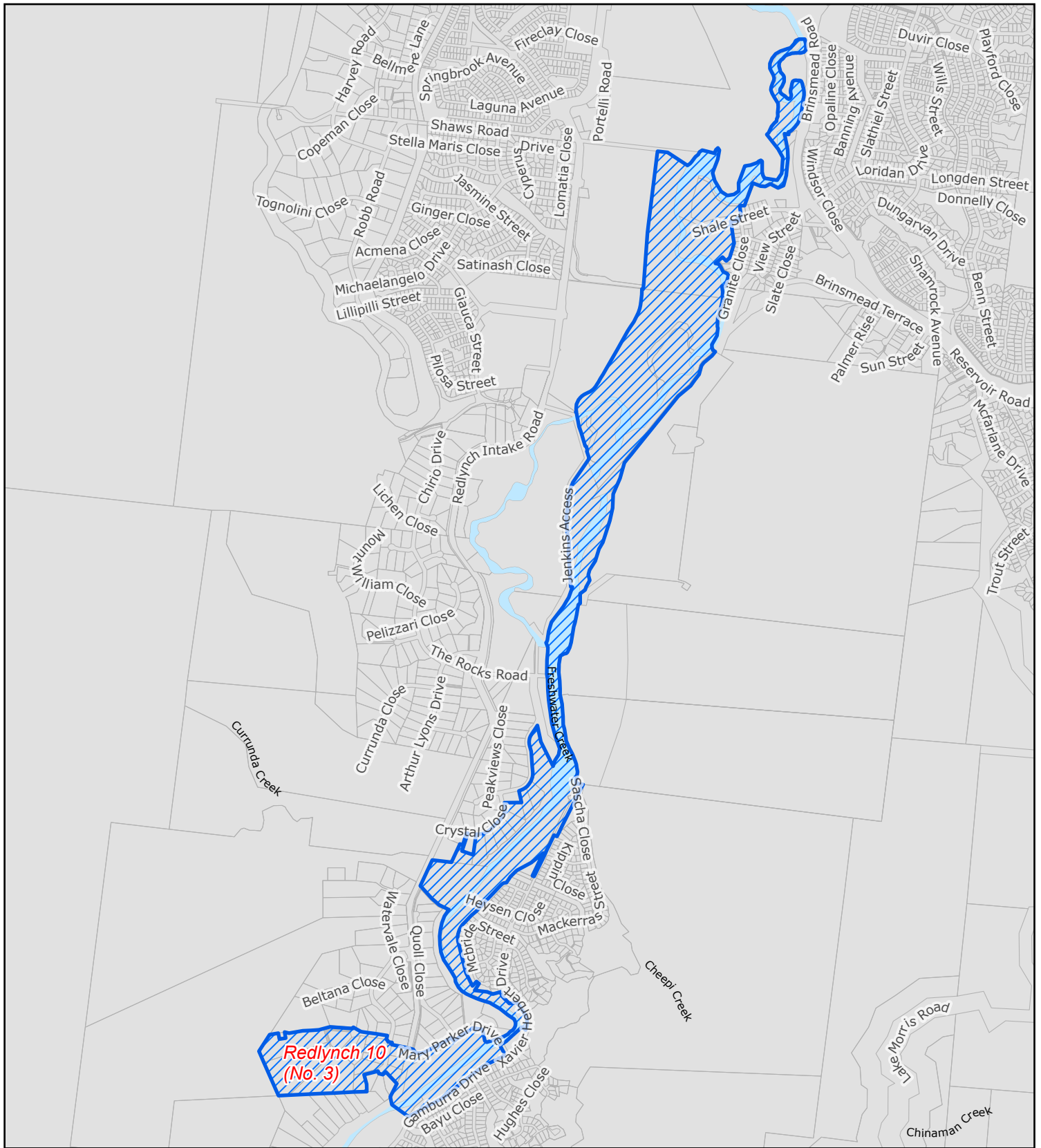
**Port Douglas 8, Port Douglas 9, Port Douglas 10 (No. 3) and Port Douglas 11**

Date of effect: 1 September 2024

-  Electric ant restricted zone
-  Property boundary
-  Lesser restrictions area






This map is the spatial representation of a restricted zone that is contained within the electric ant biosecurity zone identified on the 'Electric Ant Biosecurity Zone Map - EA02' dated 15 June 2018. This map has been prepared using spatial data in existence as at 12 May 2023. Updated spatial data for the land the map applies to can be sourced from <http://qldspatial.information.qld.gov.au/catalogue//> and viewed using the interactive map <https://www.daf.qld.gov.au/ElectricAntMap>. The spatial accuracy of the areas depicted on this map is subject to the accuracy of the Digital Cadastre Data Base dataset supplied under licence by the Queensland Department of Resources. This map also incorporates additional datasets supplied by the Queensland Department of Resources. These datasets are licensed under a Creative Commons Attribution 4.0 Australia Licence. Acknowledgements © State of Queensland (Department of Agriculture and Fisheries) 2023. © State of Queensland (Department of Resources) 2023.

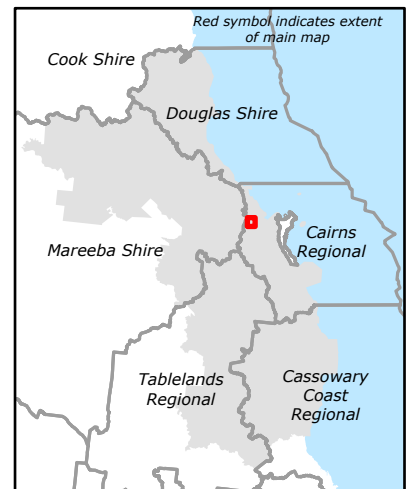
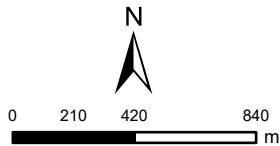


**ELECTRIC ANT RESTRICTED ZONE**

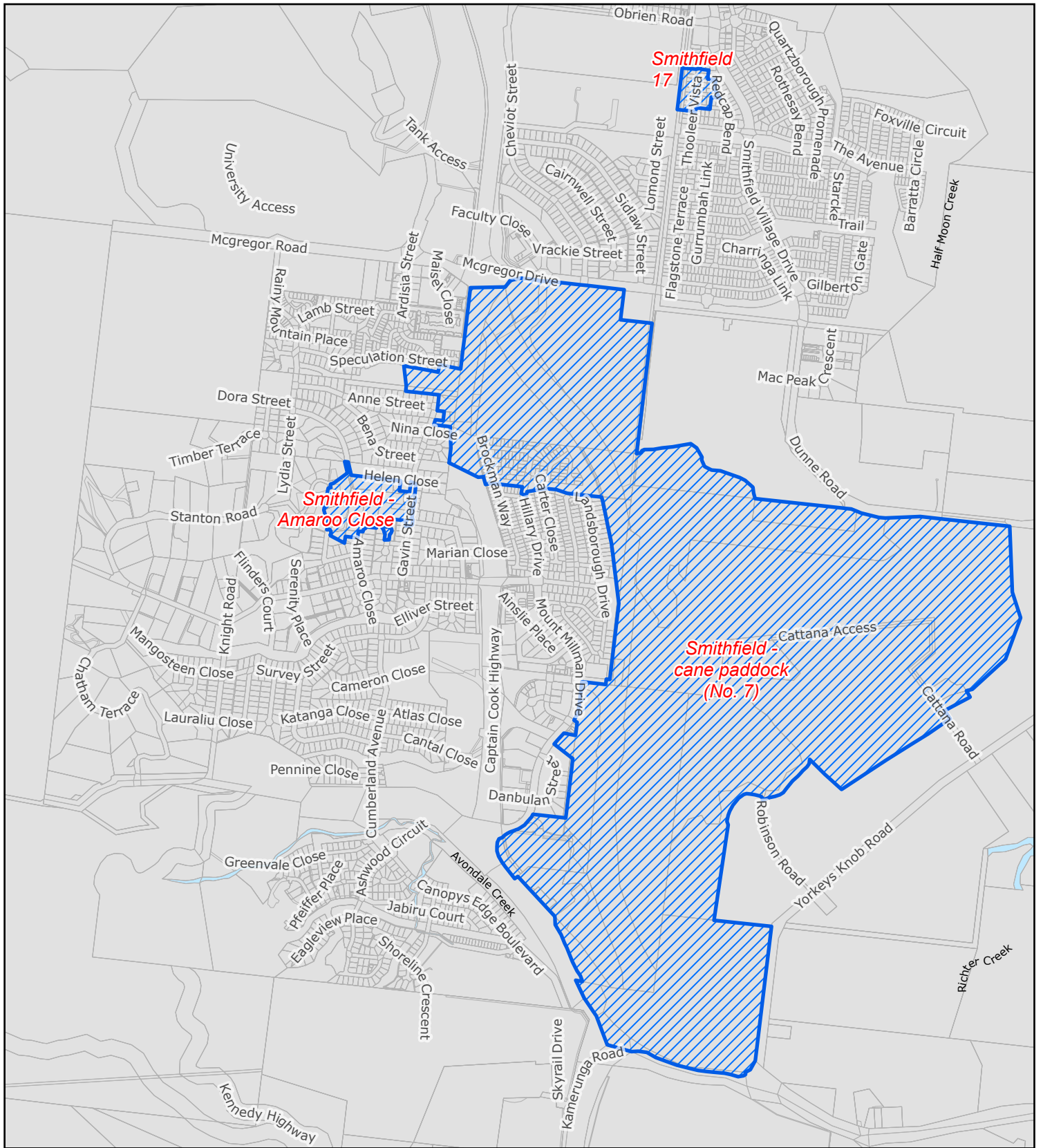


**Redlynch 10 (No. 3)**

-  Electric ant restricted zone
-  Property boundary
-  Lesser restrictions area



This map is the spatial representation of a restricted zone that is contained within the electric ant biosecurity zone identified on the 'Electric Ant Biosecurity Zone Map - EA02' dated 15 June 2018. This map has been prepared using spatial data in existence as at 12 May 2023. Updated spatial data for the land the map applies to can be sourced from <http://qldspatial.information.qld.gov.au/catalogue//> and viewed using the interactive map <https://www.daf.qld.gov.au/ElectricAntMap>. The spatial accuracy of the areas depicted on this map is subject to the accuracy of the Digital Cadastre Data Base dataset supplied under licence by the Queensland Department of Resources. This map also incorporates additional datasets supplied by the Queensland Department of Resources. These datasets are licensed under a Creative Commons Attribution 4.0 Australia Licence. Acknowledgements: © State of Queensland (Department of Agriculture and Fisheries) 2023. © State of Queensland (Department of Resources) 2023.






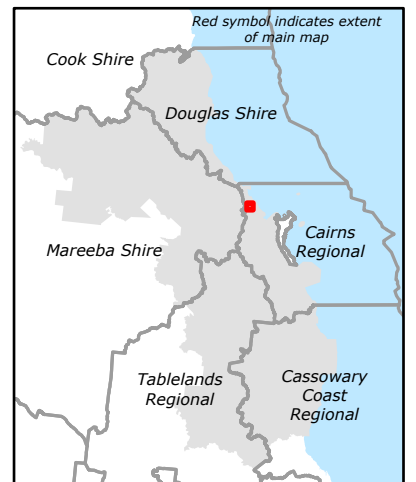
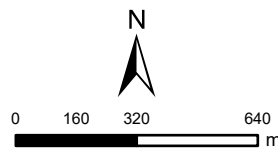
**ELECTRIC ANT RESTRICTED ZONE**



**Smithfield - Amaroo Close,  
Smithfield - Cane Paddock (No. 7) and Smithfield 17**

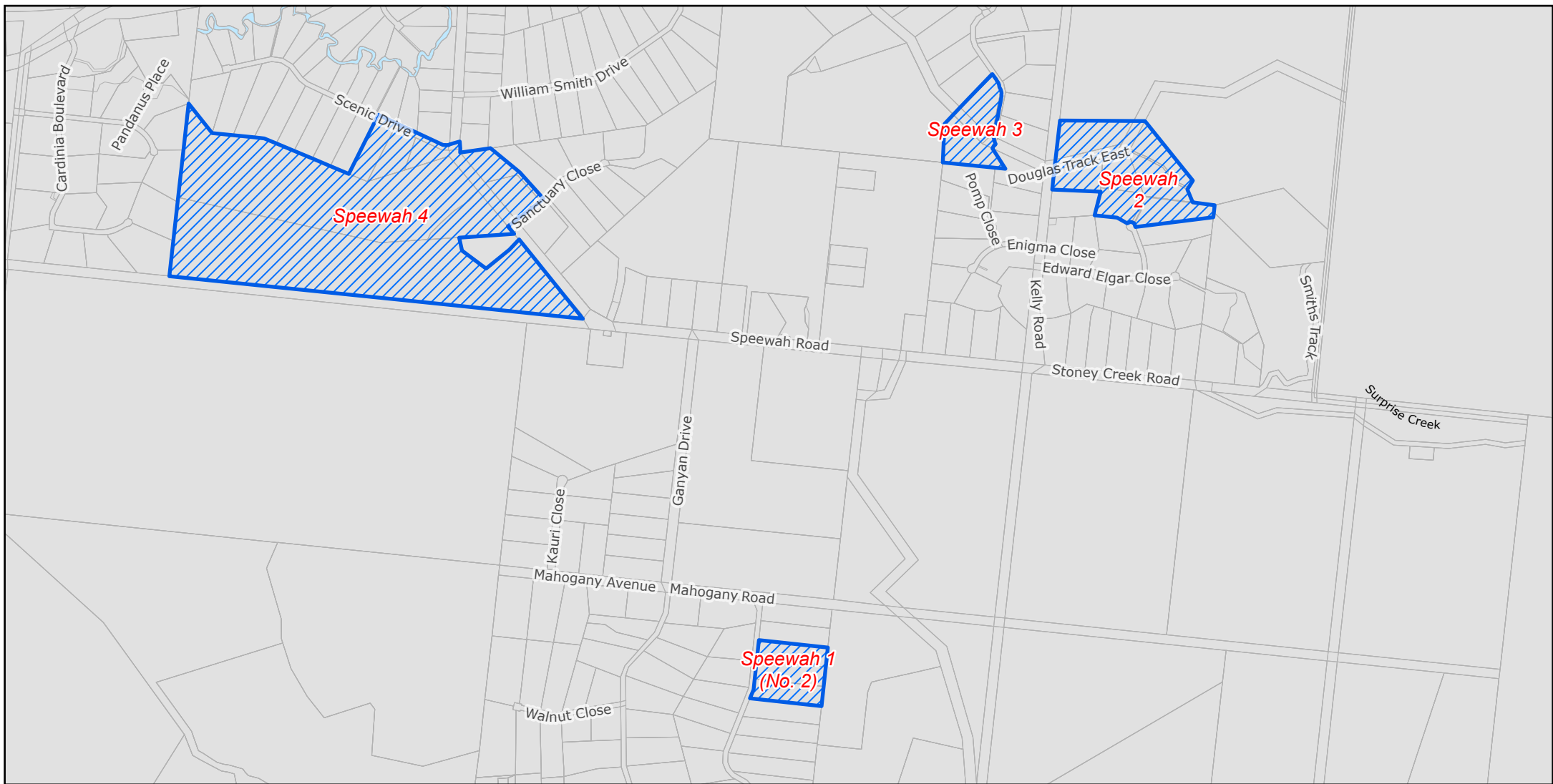
Date of effect: 1 September 2024

-  Electric ant restricted zone
-  Property boundary
-  Lesser restrictions area



This map is the spatial representation of a restricted zone that is contained within the electric ant biosecurity zone identified on the 'Electric Ant Biosecurity Zone Map - EA02' dated 15 June 2018. This map has been prepared using spatial data in existence as at 12 May 2023. Updated spatial data for the land the map applies to can be sourced from <http://qldspatial.information.qld.gov.au/catalogue//> and viewed using the interactive map <https://www.daf.qld.gov.au/ElectricAntMap>. The spatial accuracy of the areas depicted on this map is subject to the accuracy of the Digital Cadastre Data Base dataset supplied under licence by the Queensland Department of Resources. This map also incorporates additional datasets supplied by the Queensland Department of Resources. These datasets are licensed under a Creative Commons Attribution 4.0 Australia Licence. Acknowledgements: © State of Queensland (Department of Agriculture and Fisheries) 2023. © State of Queensland (Department of Resources) 2023.






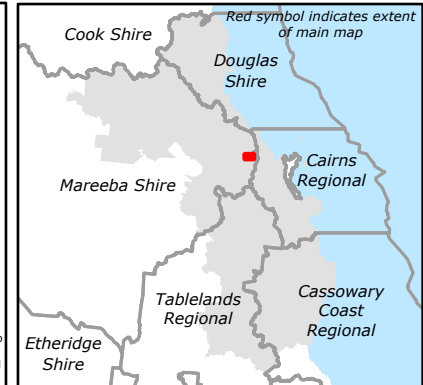
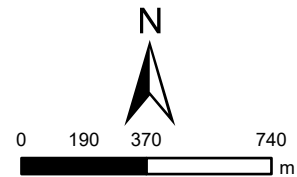


**ELECTRIC ANT RESTRICTED ZONE**

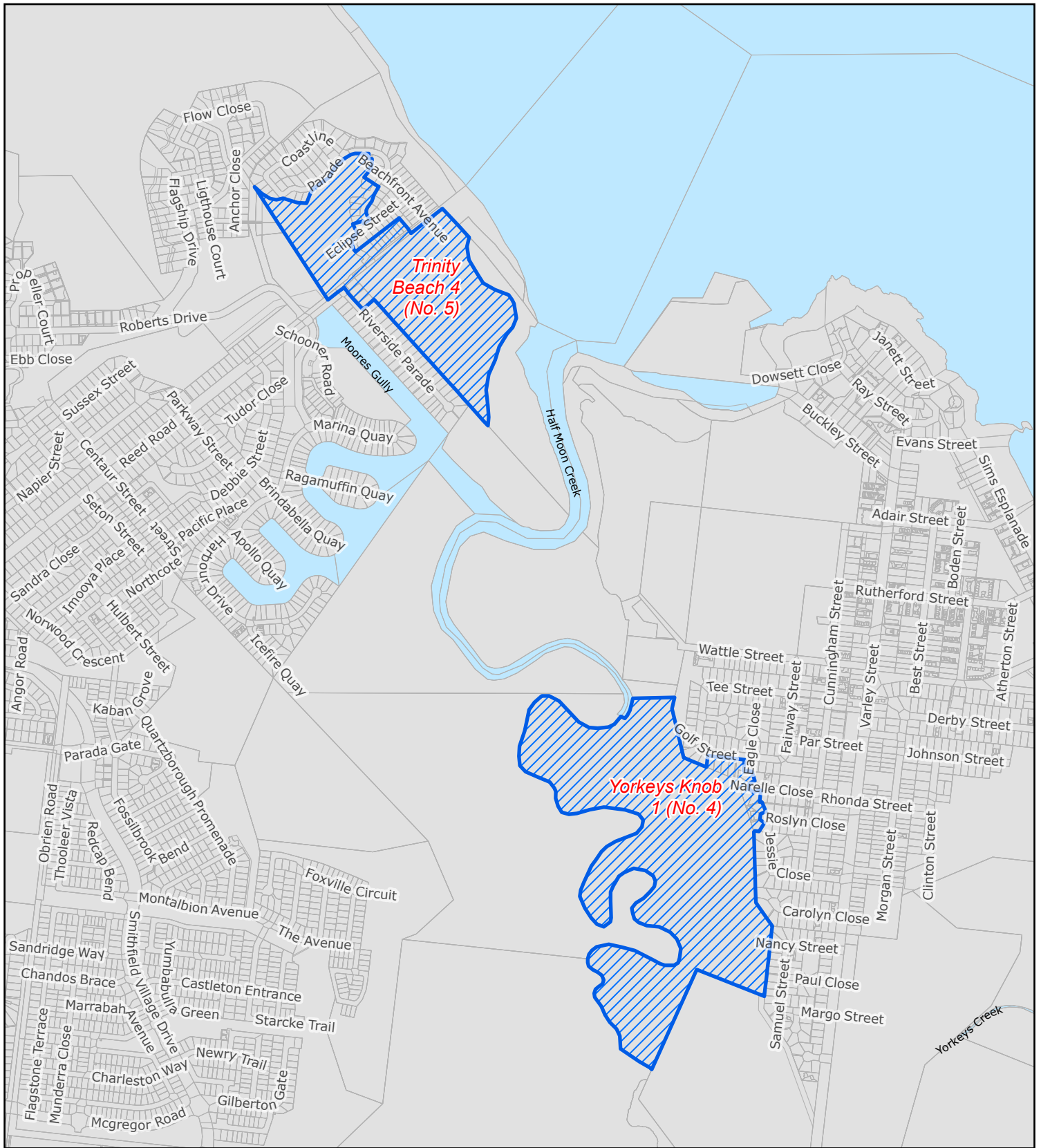
**Speewah 1 (No. 2), Speewah 2, Speewah 3 (No. 2)  
and Speewah 4**

Date of effect: 1<sup>st</sup> September 2024

-  Electric ant restricted zone
-  Property boundary
-  Lesser restrictions area







This map is the spatial representation of a restricted zone that is contained within the electric ant biosecurity zone identified on the 'Electric Ant Biosecurity Zone Map - EA02' dated 15 June 2018. This map has been prepared using spatial data in existence as at 28 February 2023. Updated spatial data for the land the map applies to can be sourced from <http://qldspatial.information.qld.gov.au/catalogue/> and viewed using the interactive map <https://www.daf.qld.gov.au/ElectricAntMap>. The spatial accuracy of the areas depicted on this map is subject to the accuracy of the Digital Cadastre Data Base datasets supplied under licence by the Queensland Department of Resources. This map also incorporates additional datasets supplied by the Queensland Department of Resources. These datasets are licensed under a Creative Commons Attribution 4.0 Australia Licence. Acknowledgements © State of Queensland (Department of Agriculture and Fisheries) 2023. © State of Queensland (Department of Resources) 2023.

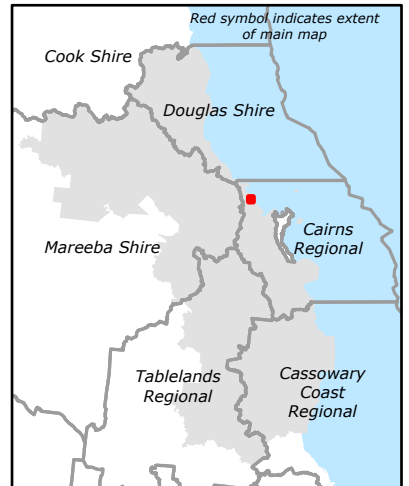
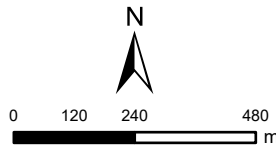


**ELECTRIC ANT RESTRICTED ZONE**

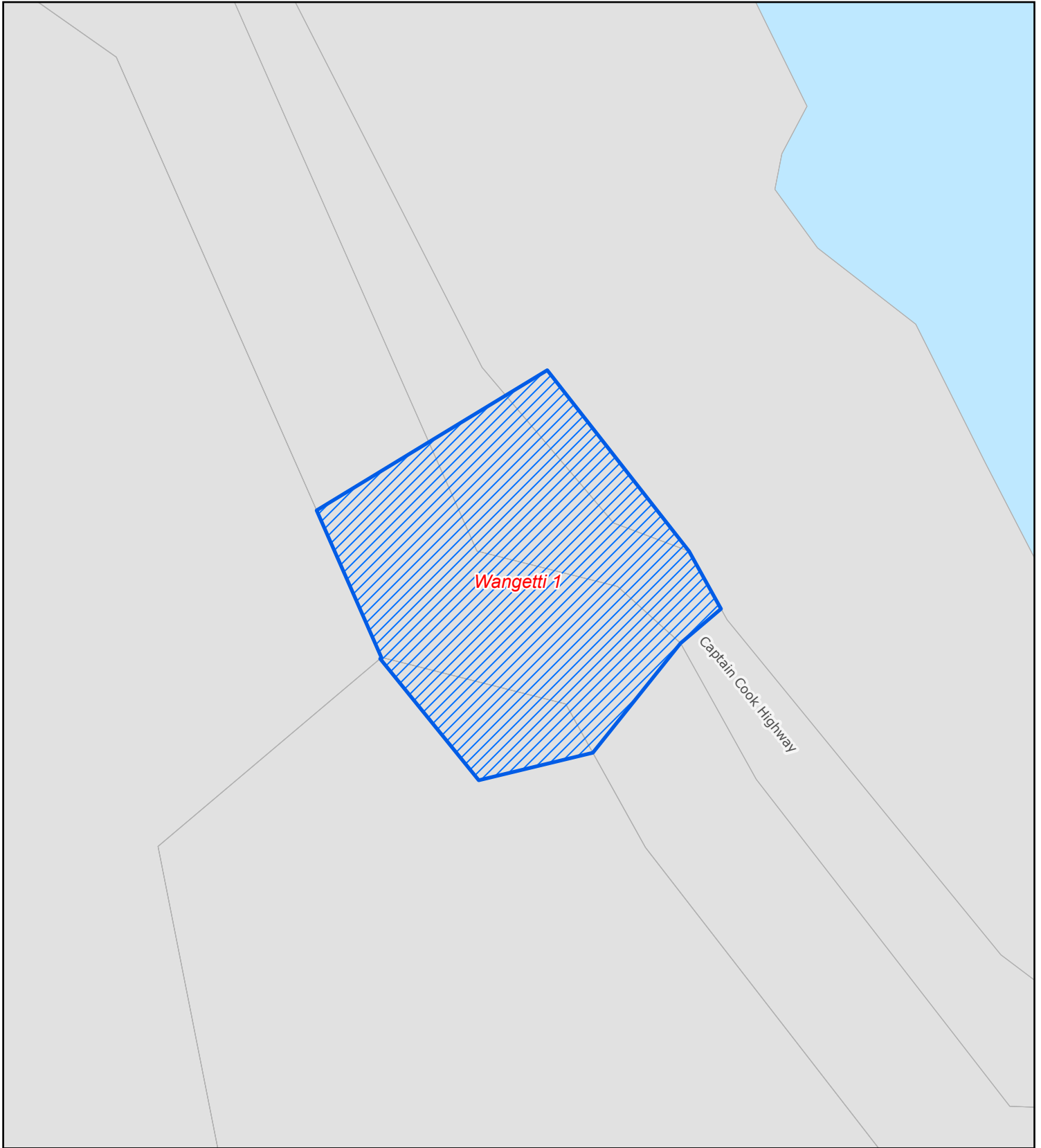


**Trinity Beach 4 (No. 5) and Yorkeys Knob 1 (No. 4)**

-  Date of effect: ~~15~~ September 2024
-  Electric ant restricted zone
-  Property boundary
-  Lesser restrictions area






This map is the spatial representation of a restricted zone that is contained within the electric ant biosecurity zone identified on the 'Electric Ant Biosecurity Zone Map - EA02' dated 15 June 2018. This map has been prepared using spatial data in existence as at 12 May 2023. Updated spatial data for the land the map applies to can be sourced from <http://qldspatial.information.qld.gov.au/catalogue/> and viewed using the interactive map <https://www.daf.qld.gov.au/ElectricAntMap>. The spatial accuracy of the areas depicted on this map is subject to the accuracy of the Digital Cadastre Data Base dataset supplied under licence by the Queensland Department of Resources. This map also incorporates additional datasets supplied by the Queensland Department of Resources. These datasets are licensed under a Creative Commons Attribution 4.0 Australia Licence. Acknowledgements © State of Queensland (Department of Agriculture and Fisheries) 2023. © State of Queensland (Department of Resources) 2023.

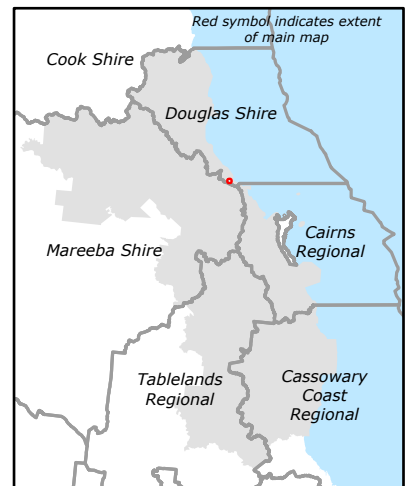
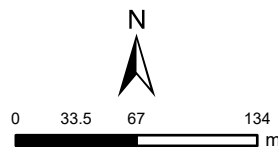


**ELECTRIC ANT RESTRICTED ZONE**



**Wangetti 1**

-  Electric ant restricted zone
  -  Property boundary
  -  Lesser restrictions area
- Date of effect: 15 September 2024



This map is the spatial representation of a restricted zone that is contained within the electric ant biosecurity zone identified on the 'Electric Ant Biosecurity Zone Map - EA02' dated 15 June 2018. This map has been prepared using spatial data in existence as at 12 May 2023. Updated spatial data for the land the map applies to can be sourced from <http://qldspatial.information.qld.gov.au/catalogue//> and viewed using the interactive map <https://www.daf.qld.gov.au/ElectricAntMap>. The spatial accuracy of the areas depicted on this map is subject to the accuracy of the Digital Cadastre Data Base dataset supplied under licence by the Queensland Department of Resources. This map also incorporates additional datasets supplied by the Queensland Department of Resources. These datasets are licensed under a Creative Commons Attribution 4.0 Australia Licence. Acknowledgements: © State of Queensland (Department of Agriculture and Fisheries) 2023. © State of Queensland (Department of Resources) 2023.