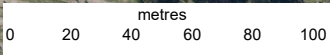
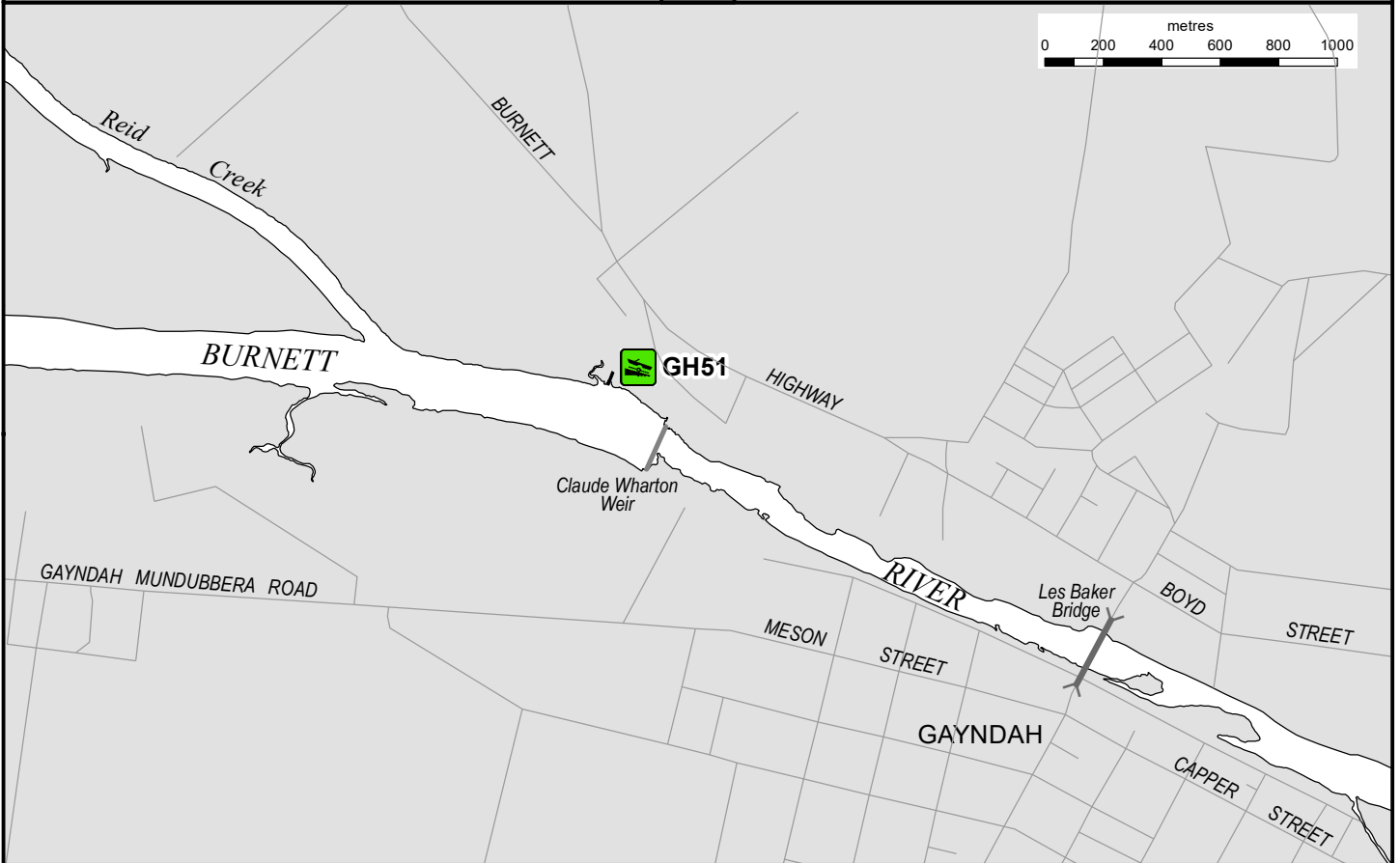
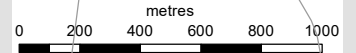




Public boat ramp



GAYNDAH (Claude Wharton Weir)



ACKNOWLEDGEMENTS
Imagery TMR, Cadastre DoR 2022,
Roads © Precisely Software Pty Ltd, 2023

© The State of Queensland
Transport and Main Roads 2023



Prepared 21 July 2023
Maritime Safety Queensland
Spatial Services

Managing Authority
**North Burnett
Regional Council**

Facility code
GH51

L-2-102-1A