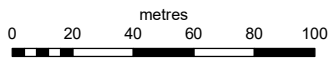
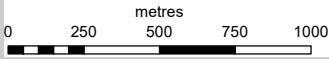
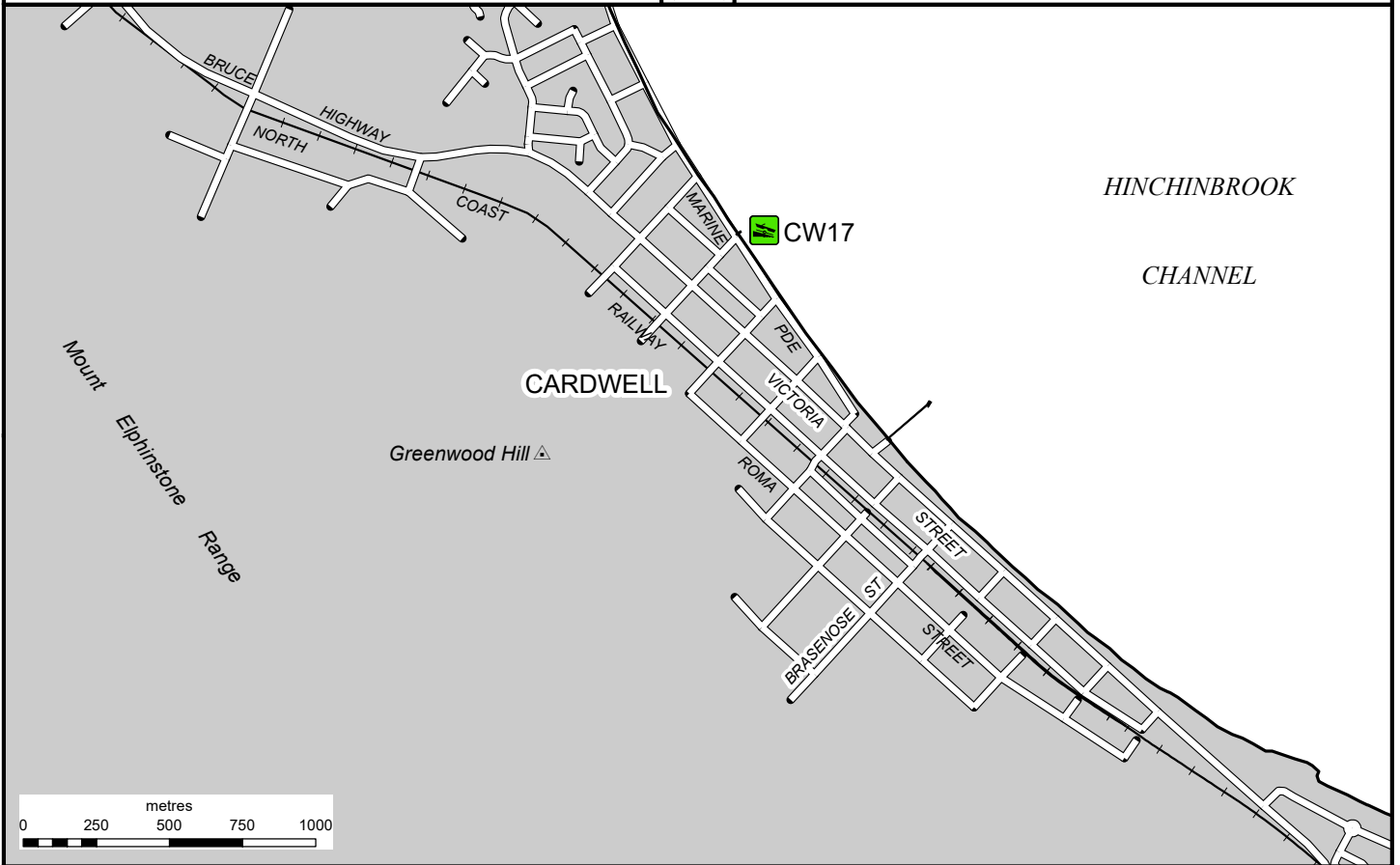




Public boat ramp



CARDWELL (Sheridan Street)



TMR Photography 2020.
 Yellow linework is DCDB cadastral
 boundaries from DOR (August 2021)

© The State of Queensland
 (Transport and Main Roads) 2021



Managing Authority
**Cassowary Coast
 Regional Council**

Facility code
CW17



Prepared 5 October 2021
 Maritime Safety Queensland

L-4-30-2B