

Bridge and Culvert Restrictions

For vehicle type Category 1 (IAP) special purpose vehicles

Report Date 25 October 2024

Published by Heavy vehicle operations unit

Department of Transport and Main Roads

QLDAccess_hvropo@tmr.qld.gov.au

Creative Commons information

© State of Queensland (Department of Transport and Main Roads) 2024



<http://creativecommons.org/licenses/by/4.0/>

This work is licensed under a Creative Commons Attribution 4.0 Licence. You are free to copy, communicate and adapt the work, as long as you attribute the authors. The Queensland Government supports and encourages the dissemination and exchange of information. However, copyright protects this publication. The State of Queensland has no objection to this material being reproduced, made available online or electronically but only if it's recognised as the owner of the copyright and this material remains unaltered.



The Queensland Government is committed to providing accessible services to Queenslanders of all cultural and linguistic backgrounds. If you have difficulty understanding this publication and need a translator, please call the Translating and Interpreting Service (TIS National) on 13 14 50 and ask them to telephone the Queensland Department of Transport and Main Roads on 13 74 68.




Disclaimer: While every care has been taken in preparing this publication, the State of Queensland accepts no responsibility for decisions or actions taken as a result of any data, information, statement or advice, expressed or implied, contained within. To the best of our knowledge, the content was correct at the time of publishing. Structures included in this report are situated on the QLD State Road Network and controlled by QLD Department of Transport and Main Roads. Structures controlled by Local Government or Private ownership are not included in this report.

This report is a point-in-time representation of the restriction status for the vehicle type at the report date. As restrictions change, the report will be updated and made publicly available. It is the responsibility of the transport operator to remain compliant.

Explanation

This report highlights structures that have recently changed restriction status.

Key:

	Restriction status has recently increased
	Restriction status has recently decreased
	Restriction status unchanged

Brief description of fields in this report




Structure ID	The unique structure number of each bridge or culvert on the state road network.
Structure Type	Structures may be a bridge or a culvert.
Structure Name	The name of the structure. Culverts may be unnamed. The same bridge name may apply to two structure IDs when they are separate structures on the left and right side of the same road.
Road ID	The road identifier denoting the State Controlled Road.
Road Name	The State Government name of the road. This name may differ from the signposted name.
Restriction	A 'CANNOT CROSS' restriction is a vulnerable structure that is highly unlikely to be approved for a single trip permit. A 'SINGLE TRIP' structure is a less vulnerable and cannot be crossed unless a single trip permit is issued by the NHVR.
TMR District	The TMR District that is responsible for the structure.
Restriction Start	The date that the restriction came into effect.
Special Conditions	Any special conditions that must be adhered to for travel across the structure.
Latitude	Map coordinates for the structure. These fields may be used to locate the structure using a GPS or mapping software. The coordinate normally depicts the centre of the driven carriageway over a structure, and depending on the software used, will generally plot in the correct vicinity of the structure. Coordinates are supplied in the GDA94 Coordinate System. However given the nature of the dataset, the differences are expected to be minor should they be plotted using WGS84 or GDA2020 coordinate systems.
Longitude	

Table 1 Bridge and Culvert Restrictions for vehicle type Category 1 (IAP) special purpose vehicles

Structure ID	Structure Type	Structure Name	Road ID	Road Name	Restriction	Special Conditions	TMR District	Restriction Start	Latitude	Longitude
1094	Bridge	Windeyer Creek	87A	Dawson Developmental Road (Springsure - Tambo)	Single Trip	None	Central West	2 Jan 2019	-24.66974	146.36980
1108	Bridge	Emu Creek	95B	Thomson Developmental Road (Jundah - Longreach)	Single Trip	None	Central West	28 Feb 2019	-24.33624	143.42130
1109	Bridge	Tocal Creek	95B	Thomson Developmental Road (Jundah - Longreach)	Single Trip	None	Central West	2 Jan 2019	-24.01676	143.79458
1112	Bridge	Ernestina Creek	95B	Thomson Developmental Road (Jundah - Longreach)	Single Trip	None	Central West	2 Jan 2019	-23.75423	144.11364
1113	Bridge	Anderson Creek	95B	Thomson Developmental Road (Jundah - Longreach)	Single Trip	None	Central West	2 Jan 2019	-23.65984	144.18783
1114	Bridge	Wellshot Creek No 1	95B	Thomson Developmental Road (Jundah - Longreach)	Single Trip	None	Central West	2 Jan 2019	-23.51565	144.23758
1115	Bridge	Wellshot Creek No 2	95B	Thomson Developmental Road (Jundah - Longreach)	Single Trip	None	Central West	2 Jan 2019	-23.51492	144.23800
1116	Bridge	Middleton Creek	99D	Kennedy Developmental Road (Winton - Boulia)	Single Trip	None	Central West	2 Jan 2019	-22.36469	141.53436
1119	Bridge	Saville Creek Overflow No 1	99D	Kennedy Developmental Road (Winton - Boulia)	Single Trip	None	Central West	2 Jan 2019	-22.35883	141.54184
1120	Bridge	Saville Creek Overflow No 2	99D	Kennedy Developmental Road (Winton - Boulia)	Single Trip	None	Central West	2 Jan 2019	-22.36035	141.53993
1121	Bridge	Saville Creek Overflow No 3	99D	Kennedy Developmental Road (Winton - Boulia)	Single Trip	None	Central West	2 Jan 2019	-22.36211	141.53766
1125	Bridge	Thomson River West Channel	572	Muttaborra - Aramac Road	Single Trip	None	Central West	2 Jan 2019	-22.59457	144.56331
1129	Bridge	Cornish Creek Main Channel	572	Muttaborra - Aramac Road	Single Trip	None	Central West	2 Jan 2019	-22.59585	144.58989
1130	Bridge	Cornish Creek East Channel	572	Muttaborra - Aramac Road	Single Trip	None	Central West	2 Jan 2019	-22.60245	144.59561
1131	Bridge	Barcoo River	716	Isisford - Blackall Road	Single Trip	None	Central West	2 Jan 2019	-24.25876	144.44587
1141	Bridge	Werna Creek	13G	Landsborough Highway (Winton - Kynuna)	Single Trip	None	Central West	2 Jan 2019	-22.06273	142.80760
8217	Bridge	Alpha Creek	443	Alpha - Tambo Road	Single Trip	None	Central West	2 Jan 2019	-24.14150	146.62284
8223	Bridge	Belyando River	552	Clermont - Alpha Road	Single Trip	None	Central West	2 Jan 2019	-23.11296	146.78487
21729	Culvert	Cockatoo Creek	13G	Landsborough Highway (Winton - Kynuna)	Single Trip	None	Central West	22 Apr 2020	-22.12706	142.83379
24564	Bridge	Thomson River Approach - 16	13F	Landsborough Highway (Longreach - Winton)	Single Trip	None	Central West	2 Jan 2019	-23.39456	144.21469
26038	Bridge	Burke River	93E	Diamantina Developmental Road (Boulia - Dajarra)	Single Trip	None	Central West	20 Nov 2019	-22.91065	139.91674
37391	Culvert	Unnamed	93C	Diamantina Developmental Road (Windorah - Bedourie)	Single Trip	None	Central West	2 Aug 2023	-24.85397	140.62148
74907	Culvert	Home Creek	13D	Landsborough Highway (Blackall - Barcaldine)	Single Trip	None	Central West	13 Oct 2021	-24.08834	145.32282

Structure ID	Structure Type	Structure Name	Road ID	Road Name	Restriction	Special Conditions	TMR District	Restriction Start	Latitude	Longitude
218	Bridge	Back Creek	313	Gatton - Clifton Road	Single Trip	None	Darling Downs	2 Jan 2019	-27.84460	152.06419
220	Bridge	Unnamed Creek	313	Gatton - Clifton Road	Single Trip	None	Darling Downs	2 Jan 2019	-27.76742	152.08878
223	Bridge	Heifer Creek No 1	313	Gatton - Clifton Road	Single Trip	None	Darling Downs	5 Feb 2020	-27.73433	152.10555
225	Bridge	Heifer Creek No 3	313	Gatton - Clifton Road	Single Trip	None	Darling Downs	2 Jan 2019	-27.75423	152.08130
226	Bridge	Heifer Creek No 4	313	Gatton - Clifton Road	Single Trip	None	Darling Downs	2 Jan 2019	-27.75865	152.08177
227	Bridge	Heifer Creek No 5	313	Gatton - Clifton Road	Single Trip	None	Darling Downs	2 Jan 2019	-27.76259	152.08169
228	Bridge	Heifer Creek No 6	313	Gatton - Clifton Road	Single Trip	None	Darling Downs	2 Jan 2019	-27.76739	152.08540
229	Bridge	Heifer Creek No 7	313	Gatton - Clifton Road	Single Trip	None	Darling Downs	2 Jan 2019	-27.77158	152.08951
236	Bridge	Condamine River	324	Toowoomba - Cecil Plains Road	Cannot Cross	None	Darling Downs	2 Jan 2019	-27.53186	151.20561
238	Bridge	Oakey Creek	325	Dalby - Cecil Plains Road	Single Trip	None	Darling Downs	23 Mar 2020	-27.30365	151.27272
242	Bridge	Hodgson Creek	332	Pittsworth - Felton Road	Single Trip	None	Darling Downs	5 May 2021	-27.79653	151.74369
244	Bridge	Dogtrap Creek	335	Millmerran - Leyburn Road	Cannot Cross	None	Darling Downs	14 Oct 2020	-27.89366	151.53218
245	Bridge	Canal Creek	335	Millmerran - Leyburn Road	Cannot Cross	None	Darling Downs	2 Jan 2019	-27.90813	151.55061
253	Bridge	Fourteen Mile Creek	342	Kogan - Condamine Road	Single Trip	None	Darling Downs	20 Nov 2019	-26.96809	150.63616
262	Bridge	Lockyer Creek	412	Forest Hill - Fernvale Road	Single Trip	None	Darling Downs	2 Jan 2019	-27.52153	152.40916
303	Bridge	Laidley Creek	3083	Mulgowie Road	Single Trip	None	Darling Downs	8 Jan 2020	-27.64925	152.38123
304	Bridge	Budgee Creek	3102	Greenmount - Hirstvale Road	Single Trip	None	Darling Downs	2 Jan 2019	-27.81901	151.99988
307	Bridge	Kogan Creek	3402	Tara - Kogan Road	Single Trip	None	Darling Downs	2 Jan 2019	-27.06663	150.74633
535	Bridge	Turner Creek	22C	New England Highway (Warwick - Wallangarra)	Single Trip	None	Darling Downs	20 Nov 2019	-28.40033	151.90876
539	Bridge	Accommodation Creek	22C	New England Highway (Warwick - Wallangarra)	Single Trip	None	Darling Downs	2 Jan 2019	-28.82566	151.85345
566	Bridge	Carnarvon Bridge	223	Stanthorpe Connection Road	Cannot Cross	None	Darling Downs	2 Jan 2019	-28.65998	151.93332
573	Bridge	Pike'S Creek	232	Stanthorpe - Texas Road	Single Trip	None	Darling Downs	2 Jan 2019	-28.67514	151.58146
574	Bridge	Pikes Creek	234	Stanthorpe - Inglewood Road	Cannot Cross	None	Darling Downs	1 May 2019	-28.64778	151.61928
576	Bridge	Macintyre Brook	234	Stanthorpe - Inglewood Road	Single Trip	None	Darling Downs	12 May 2021	-28.40973	151.26908
577	Bridge	Dumaresq River	241	Yelarbon - Keetah Road	Cannot Cross	None	Darling Downs	2 Jan 2019	-28.64246	150.72015
580	Bridge	Condamine River	331	Toowoomba - Karara Road	Single Trip	None	Darling Downs	2 Jan 2019	-27.92152	151.67403
588	Bridge	Condamine River	336	Clifton - Leyburn Road	Single Trip	None	Darling Downs	29 Jul 2020	-27.94196	151.72132
594	Bridge	Weir River	349	Talwood - Boonanga Road	Cannot Cross	None	Darling Downs	12 Aug 2020	-28.49542	149.49076
595	Bridge	Yarrilwanna Creek	349	Talwood - Boonanga Road	Single Trip	None	Darling Downs	2 Jan 2019	-28.49624	149.49625
602	Bridge	Sandy Creek	2302	Leslie Dam Road	Single Trip	None	Darling Downs	2 Jan 2019	-28.21765	151.92120
606	Bridge	Mccahon Bridge	3303	Warwick - Allora Road	Single Trip	None	Darling Downs	2 Jan 2019	-28.20882	152.02565
613	Bridge	Wambo Creek	3402	Tara - Kogan Road	Single Trip	None	Darling Downs	2 Jan 2019	-27.15544	150.65517
614	Bridge	Stockyard Creek	3402	Tara - Kogan Road	Single Trip	None	Darling Downs	1 Apr 2019	-27.14759	150.66256
15566	Bridge	Condamine River Bridge	26C	Leichhardt Highway (Miles - Goondiwindi)	Single Trip	None	Darling Downs	2 Jan 2019	-26.92595	150.13062
15970	Bridge	Woleebee Ck	4302	Jackson - Wandoan Road	Cannot Cross	None	Darling Downs	2 Jan 2019	-26.15375	149.85238
23080	Culvert	Yarrilwanna Creek	347	Meandarra - Talwood Road	Single Trip	None	Darling Downs	14 Apr 2021	-28.41370	149.67506
25579	Culvert	12/2140x2130	331	Toowoomba - Karara Road	Single Trip	None	Darling Downs	2 Jan 2019	-27.70499	151.86276

Bridge and Culvert Restrictions, Category 1 (IAP) special purpose vehicles
Restrictions are current as of 25 October 2024

Key:  Restriction status has recently increased
 Restriction status has recently decreased
 Restriction status unchanged

Structure ID	Structure Type	Structure Name	Road ID	Road Name	Restriction	Special Conditions	TMR District	Restriction Start	Latitude	Longitude
7491	Bridge	Banyan Creek	10N	Bruce Highway (Ingham - Innisfail)	Single Trip	None	Far North	2 Jan 2019	-17.92782	145.93497
7520	Bridge	Meunga Creek	10N	Bruce Highway (Ingham - Innisfail)	Single Trip	None	Far North	2 Jan 2019	-18.23949	145.99176
7751	Bridge	Centenary Bridge	10N	Bruce Highway (Ingham - Innisfail)	Single Trip	None	Far North	20 Nov 2019	-17.54461	146.02816
7795	Bridge	Nth Beatrice River	6701	Beatrice Way	Single Trip	None	Far North	2 Jan 2019	-17.52742	145.61200
7797	Bridge	Middlebrook Creek	6701	Beatrice Way	Single Trip	None	Far North	2 Jan 2019	-17.56978	145.60879
7798	Bridge	Massey Creek - Heritage Listed	6701	Beatrice Way	Single Trip	None	Far North	27 Nov 2019	-17.61046	145.56011
7799	Bridge	Barron River	32A	Kennedy Highway (Cairns - Mareeba)	Cannot Cross	None	Far North	1 Apr 2019	-16.81588	145.63433
7807	Bridge	Prior Creek	32B	Kennedy Highway (Mareeba - Ravenshoe)	Single Trip	None	Far North	2 Jan 2019	-17.26169	145.47693
7812	Bridge	Barron River Bridge No 2	32B	Kennedy Highway (Mareeba - Ravenshoe)	Single Trip	None	Far North	30 Oct 2019	-17.43130	145.48935
7843	Bridge	Mary Creek	34B	Mulligan Highway (Mount Molloy - Lakeland)	Single Trip	None	Far North	2 Jan 2019	-16.57759	145.18584
7845	Bridge	Spear Creek	34B	Mulligan Highway (Mount Molloy - Lakeland)	Single Trip	None	Far North	2 Jan 2019	-16.67149	145.32891
7846	Bridge	Rifle Creek	34B	Mulligan Highway (Mount Molloy - Lakeland)	Cannot Cross	None	Far North	2 Jan 2019	-16.66471	145.32687
7851	Bridge	Mc Leod River	34B	Mulligan Highway (Mount Molloy - Lakeland)	Single Trip	None	Far North	2 Jan 2019	-16.49873	145.00174
7873	Bridge	Laura River No. 2 - Heritage Listed	90C	Peninsula Developmental Road (Laura - Coen)	Single Trip	None	Far North	22 Jun 2022	-15.55516	144.43851
7876	Bridge	Little Liverpool Creek	626	Silkwood - Japoon Road	Cannot Cross	None	Far North	11 Aug 2021	-17.73808	145.95752
7878	Bridge	Clarks Creek	626	Silkwood - Japoon Road	Single Trip	None	Far North	2 Jan 2019	-17.72389	145.93230
7879	Bridge	Liverpool Creek	626	Silkwood - Japoon Road	Single Trip	None	Far North	2 Jan 2019	-17.72350	145.93319
7882	Bridge	Cheeki Creek	627	Innisfail - Japoon Road	Single Trip	None	Far North	2 Jan 2019	-17.59926	145.99466
7885	Bridge	Mena Creek - Heritage Listed	627	Innisfail - Japoon Road	Single Trip	None	Far North	2 Jan 2019	-17.65286	145.95596
7889	Bridge	Dirran Creek	641	Millaa Millaa - Malanda Road	Single Trip	None	Far North	1 May 2019	-17.45092	145.59992
7897	Bridge	John Winfield Bridge	643	Malanda - Lake Barrine Road	Single Trip	None	Far North	2 Jan 2019	-17.33815	145.62289
7913	Bridge	Rail Underpass	663	Atherton - Herberton Road	Single Trip	None	Far North	2 Jan 2019	-17.38265	145.38469
7920	Bridge	Wondecla Creek	665	Longlands Gap - Herberton Road	Single Trip	None	Far North	1 Feb 2019	-17.41288	145.39291
7921	Bridge	Vic Sivyer Bridge	6274	South Johnstone Road	Single Trip	None	Far North	2 Jan 2019	-17.59940	145.99823
7924	Bridge	Malanda Creek - Heritage Listed	6431	Topaz Road	Cannot Cross	None	Far North	2 Jan 2019	-17.33694	145.64390
7928	Bridge	Sandy Creek	6507	Shiptons Flat Road	Cannot Cross	None	Far North	26 Sep 2024	-15.68955	145.22542
7930	Bridge	Wallaby Creek - Heritage Listed	6507	Shiptons Flat Road	Cannot Cross	None	Far North	2 Jan 2019	-15.72917	145.23271
7934	Bridge	Isabella Creek	6601	Endeavour Valley Road	Single Trip	None	Far North	2 Jan 2019	-15.38682	145.03494
7948	Bridge	Stagnant Creek	8108	El Arish - Mission Beach Road	Single Trip	None	Far North	2 Jan 2019	-17.81038	146.01951
7958	Bridge	Coen River	90D	Peninsula Developmental Road (Coen - Weipa)	Single Trip	None	Far North	2 Jan 2019	-13.93595	143.19998
7960	Bridge	Myall Creek	90D	Peninsula Developmental Road (Coen - Weipa)	Single Trip	None	Far North	2 Jan 2019	-12.65356	142.27075
7972	Bridge	Little River	92B	Gulf Developmental Road (Croydon - Georgetown)	Cannot Cross	None	Far North	12 Aug 2020	-18.27396	142.68173
7975	Bridge	Pleasant Creek	92B	Gulf Developmental Road (Croydon - Georgetown)	Single Trip	None	Far North	2 Jan 2019	-18.20182	142.87209
7976	Bridge	Gilbert River	92B	Gulf Developmental Road (Croydon - Georgetown)	Cannot Cross	None	Far North	26 Sep 2024	-18.19949	142.87515
7987	Bridge	Routh Creek	92C	Gulf Developmental Road (Georgetown - Mount Garnet)	Cannot Cross	None	Far North	2 Jan 2019	-18.28953	143.71345
8005	Bridge	Hann River Overflow	90C	Peninsula Developmental Road (Laura - Coen)	Single Trip	None	Far North	24 Nov 2021	-15.19182	143.87538
8006	Bridge	Hann River	90C	Peninsula Developmental Road (Laura - Coen)	Single Trip	None	Far North	9 Dec 2020	-15.19083	143.87414
8732	Bridge	Bamboo Creek	10N	Bruce Highway (Ingham - Innisfail)	Single Trip	None	Far North	2 Jan 2019	-17.53083	146.02950
22192	Bridge	Sweeneys Creek	10P	Bruce Highway (Innisfail - Cairns)	Single Trip	None	Far North	25 Nov 2020	-17.52400	146.02079
24350	Culvert	Keatings Lagoon	34C	Mulligan Highway (Lakeland - Cooktown)	Single Trip	None	Far North	2 Jan 2019	-15.50719	145.22962
27184	Culvert	Weir Creek (Post 210) 2/3050 X 3050	32B	Kennedy Highway (Mareeba - Ravenshoe)	Single Trip	None	Far North	2 Jan 2019	-17.54693	145.51363

Structure ID	Structure Type	Structure Name	Road ID	Road Name	Restriction	Special Conditions	TMR District	Restriction Start	Latitude	Longitude
653	Bridge	Twelve Mile Creek	10F	Bruce Highway (Rockhampton - St Lawrence)	Single Trip	None	Fitzroy	25 May 2022	-23.21105	150.47529
711	Bridge	Dawson River	46C	Dawson Highway (Banana - Rolleston)	Single Trip	None	Fitzroy	2 Jan 2019	-24.59942	149.90849
716	Bridge	Banana Creek	46C	Dawson Highway (Banana - Rolleston)	Single Trip	None	Fitzroy	12 Mar 2020	-24.48182	150.11481
724	Bridge	Alma Creek	41E	Burnett Highway (Biloela - Mount Morgan)	Single Trip	None	Fitzroy	2 Jan 2019	-23.91018	150.28670
725	Bridge	Dee River No 1	41E	Burnett Highway (Biloela - Mount Morgan)	Cannot Cross	None	Fitzroy	22 Jan 2020	-23.85053	150.26640
726	Bridge	Oaky Creek	41E	Burnett Highway (Biloela - Mount Morgan)	Single Trip	None	Fitzroy	2 Jan 2019	-23.78606	150.34539
727	Bridge	Dee River No 2	41E	Burnett Highway (Biloela - Mount Morgan)	Cannot Cross	None	Fitzroy	24 Dec 2022	-23.72084	150.37080
728	Bridge	Hamilton Creek	41E	Burnett Highway (Biloela - Mount Morgan)	Single Trip	None	Fitzroy	19 May 2021	-23.67705	150.40314
729	Bridge	Horse Creek	41E	Burnett Highway (Biloela - Mount Morgan)	Cannot Cross	None	Fitzroy	2 Jan 2019	-23.66138	150.38834
759	Bridge	Gavial Creek	450	Gavial - Gracemere Road	Single Trip	None	Fitzroy	16 Sep 2020	-23.46732	150.51446
762	Bridge	Delusion Creek	454	Eidsvold - Theodore Road	Cannot Cross	None	Fitzroy	2 Jan 2019	-25.17502	150.20591
763	Bridge	Oxtrack Creek	454	Eidsvold - Theodore Road	Cannot Cross	None	Fitzroy	2 Jan 2019	-25.11039	150.18118
764	Bridge	Boam Creek	454	Eidsvold - Theodore Road	Cannot Cross	None	Fitzroy	22 Sep 2021	-25.03167	150.15047
767	Bridge	Marble Creek	471	Gladstone - Monto Road	Single Trip	None	Fitzroy	19 Oct 2022	-24.27401	151.27601
768	Bridge	Degalgil Creek	471	Gladstone - Monto Road	Single Trip	None	Fitzroy	1 May 2019	-24.34656	151.30231
769	Bridge	Ridler Creek	471	Gladstone - Monto Road	Single Trip	None	Fitzroy	16 Oct 2019	-24.41903	151.33106
770	Bridge	Boyne River No 1	471	Gladstone - Monto Road	Single Trip	None	Fitzroy	5 Feb 2020	-24.46587	151.36230
771	Bridge	Boyne River No 2	471	Gladstone - Monto Road	Cannot Cross	None	Fitzroy	26 May 2021	-24.52291	151.39448
773	Bridge	Dundula (Black Gin) Creek	511	Rockhampton - Ridgeland Road	Single Trip	None	Fitzroy	1 Feb 2019	-23.30050	150.33595
774	Bridge	Limestone Creek	511	Rockhampton - Ridgeland Road	Single Trip	None	Fitzroy	19 Oct 2022	-23.29351	150.32439
776	Bridge	Grindstone Creek	512	Marlborough - Sarina Road	Single Trip	None	Fitzroy	2 Jan 2019	-22.86956	149.82444
777	Bridge	Woodstock Creek	512	Marlborough - Sarina Road	Single Trip	None	Fitzroy	24 Dec 2022	-22.87167	149.80616
780	Bridge	Apis Creek No 1	512	Marlborough - Sarina Road	Single Trip	None	Fitzroy	2 Jan 2019	-22.87464	149.53016
781	Bridge	Apis Creek No 2	512	Marlborough - Sarina Road	Single Trip	None	Fitzroy	2 Jan 2019	-22.85581	149.48987
782	Bridge	Camp Gully	512	Marlborough - Sarina Road	Single Trip	None	Fitzroy	2 Jan 2019	-22.85297	149.46537
783	Bridge	Coppermine Creek	512	Marlborough - Sarina Road	Single Trip	None	Fitzroy	23 Nov 2022	-22.85571	149.43034
791	Bridge	Stringy Bark Creek	199	Western Yeppoon - Byfield Road	Cannot Cross	None	Fitzroy	2 Jan 2019	-22.85776	150.66081
794	Bridge	Bottle Creek	179	Bundaberg - Miriam Vale Road	Single Trip	None	Fitzroy	30 Oct 2019	-24.62303	151.92557
812	Bridge	Fitzroy River	196	Rockhampton - Yeppoon Road	Cannot Cross	None	Fitzroy	2 Jan 2019	-23.37474	150.51461
8218	Bridge	Sandy Creek	462	Biloela - Duaringa Road	Cannot Cross	None	Fitzroy	2 Jan 2019	-23.88853	149.84049
8228	Bridge	Sawpit Gully	4607	Comet River Road	Cannot Cross	None	Fitzroy	2 Jan 2019	-23.63698	148.56941
8297	Bridge	Pearl Creek	85B	Fitzroy Developmental Road (Bauhinia - Duaringa)	Single Trip	None	Fitzroy	2 Jan 2019	-23.76715	149.58933
8301	Bridge	Springton Creek	85C	Fitzroy Developmental Road (Dingo - Mount Flora)	Single Trip	None	Fitzroy	2 Jan 2019	-23.62745	149.32310
8302	Bridge	Charlevue Creek	85C	Fitzroy Developmental Road (Dingo - Mount Flora)	Single Trip	None	Fitzroy	15 Dec 2021	-23.60959	149.31221
8303	Bridge	Duckworth Creek	85C	Fitzroy Developmental Road (Dingo - Mount Flora)	Single Trip	None	Fitzroy	2 Jan 2019	-23.57286	149.30485
13447	Culvert	8/3000x1800 Rcbc	26A	Leichhardt Highway (Westwood - Taroom)	Single Trip	None	Fitzroy	26 Feb 2020	-25.62218	149.77163
21913	Culvert	5/2130x2130 Rcc Van Dyke Creek	87A	Dawson Developmental Road (Springsure - Tambo)	Cannot Cross	None	Fitzroy	17 Mar 2021	-24.16073	147.81289
21991	Culvert	4/2130x2130 Rcc Saltwater Creek	16C	Capricorn Highway (Emerald - Alpha)	Single Trip	None	Fitzroy	2 Jan 2019	-23.66322	147.51068
25380	Bridge	Poison Creek	41F	Burnett Highway (Mount Morgan - Rockhampton)	Single Trip	None	Fitzroy	20 Nov 2019	-23.57916	150.42459

Bridge and Culvert Restrictions, Category 1 (IAP) special purpose vehicles
Restrictions are current as of 25 October 2024

Key: Restriction status has recently increased
 Restriction status has recently decreased
 Restriction status unchanged

Structure ID	Structure Type	Structure Name	Road ID	Road Name	Restriction	Special Conditions	TMR District	Restriction Start	Latitude	Longitude
1151	Bridge	Bottletree Creek	512	Marlborough - Sarina Road	Single Trip	None	Mackay/Whitsunday	2 Jan 2019	-22.83541	149.40936
1152	Bridge	Plumtree Creek	512	Marlborough - Sarina Road	Single Trip	None	Mackay/Whitsunday	2 Jan 2019	-22.82186	149.40018
1153	Bridge	Clive Creek	512	Marlborough - Sarina Road	Single Trip	None	Mackay/Whitsunday	2 Jan 2019	-22.79396	149.36573
1154	Bridge	Stockyard Creek	512	Marlborough - Sarina Road	Single Trip	None	Mackay/Whitsunday	2 Jan 2019	-22.72458	149.30309
1156	Bridge	Grave Gully	512	Marlborough - Sarina Road	Single Trip	None	Mackay/Whitsunday	2 Jan 2019	-22.64687	149.26312
1157	Bridge	Clarke Creek	512	Marlborough - Sarina Road	Single Trip	None	Mackay/Whitsunday	2 Jan 2019	-22.63852	149.25874
1158	Bridge	Yatton Creek	512	Marlborough - Sarina Road	Single Trip	None	Mackay/Whitsunday	2 Jan 2019	-22.54433	149.21232
1159	Bridge	Two Mile Creek	512	Marlborough - Sarina Road	Single Trip	None	Mackay/Whitsunday	2 Jan 2019	-22.51231	149.18771
1349	Bridge	Sheepskin Creek	512	Marlborough - Sarina Road	Single Trip	None	Mackay/Whitsunday	2 Jan 2019	-22.28165	149.07032
2189	Bridge	Connors River	512	Marlborough - Sarina Road	Single Trip	None	Mackay/Whitsunday	2 Jan 2019	-22.18503	149.05961
7202	Bridge	Main Range Creek	512	Marlborough - Sarina Road	Single Trip	None	Mackay/Whitsunday	1 Dec 2021	-22.03866	148.97675
7203	Bridge	Horse Creek	512	Marlborough - Sarina Road	Single Trip	None	Mackay/Whitsunday	2 Jan 2019	-22.01770	148.96684
7205	Bridge	Kennedy Creek	512	Marlborough - Sarina Road	Single Trip	None	Mackay/Whitsunday	2 Jan 2019	-21.98393	148.95050
7206	Bridge	Boot Hill Creek	512	Marlborough - Sarina Road	Single Trip	None	Mackay/Whitsunday	2 Jan 2019	-21.83760	148.93286
7207	Bridge	Funnel Creek	512	Marlborough - Sarina Road	Single Trip	None	Mackay/Whitsunday	2 Jan 2019	-21.77795	148.93382
7209	Bridge	Three Mile Creek	512	Marlborough - Sarina Road	Single Trip	None	Mackay/Whitsunday	2 Jan 2019	-21.73843	148.96084
7210	Bridge	Back Creek	512	Marlborough - Sarina Road	Cannot Cross	None	Mackay/Whitsunday	5 May 2021	-21.72014	148.97457
7211	Bridge	Stony Creek	512	Marlborough - Sarina Road	Cannot Cross	None	Mackay/Whitsunday	2 Jan 2019	-21.62299	149.02137
7219	Bridge	Alligator Creek	517	Sarina - Homebush Road	Single Trip	None	Mackay/Whitsunday	2 Jan 2019	-21.41367	149.14887
7220	Bridge	Bell Creek	517	Sarina - Homebush Road	Single Trip	None	Mackay/Whitsunday	2 Jan 2019	-21.38042	149.10455
7221	Bridge	Spring Creek	517	Sarina - Homebush Road	Single Trip	None	Mackay/Whitsunday	2 Jan 2019	-21.37547	149.10242
7223	Bridge	Rock Creek	517	Sarina - Homebush Road	Cannot Cross	None	Mackay/Whitsunday	2 Jan 2019	-21.30176	149.04776
7236	Bridge	Palm Tree Creek	532	Mackay - Eungella Road	Cannot Cross	None	Mackay/Whitsunday	2 Jan 2019	-21.15405	148.72652
7238	Bridge	Cattle Creek	532	Mackay - Eungella Road	Single Trip	None	Mackay/Whitsunday	2 Jan 2019	-21.14287	148.54361
7239	Bridge	Sandy Creek	533	Marian - Eton Road	Cannot Cross	None	Mackay/Whitsunday	2 Jun 2021	-21.24963	148.96081
7241	Bridge	Dows Creek	536	Mirani - Mount Ossa Road	Cannot Cross	None	Mackay/Whitsunday	2 Jan 2019	-21.10454	148.77458
7242	Bridge	Unnamed Creek	536	Mirani - Mount Ossa Road	Cannot Cross	None	Mackay/Whitsunday	2 Jan 2019	-21.08546	148.75102
7243	Bridge	Mcgregor Creek No 2	536	Mirani - Mount Ossa Road	Single Trip	None	Mackay/Whitsunday	2 Jan 2019	-21.08429	148.74664
7244	Bridge	Dalrymple Creek	536	Mirani - Mount Ossa Road	Cannot Cross	None	Mackay/Whitsunday	2 Jan 2019	-21.02375	148.73008
7245	Bridge	Murray Creek	536	Mirani - Mount Ossa Road	Single Trip	None	Mackay/Whitsunday	2 Jan 2019	-21.01226	148.73897
7246	Bridge	Silent Grove Creek	536	Mirani - Mount Ossa Road	Cannot Cross	None	Mackay/Whitsunday	12 May 2021	-20.98737	148.79945
7247	Bridge	Parnells Gully	536	Mirani - Mount Ossa Road	Cannot Cross	None	Mackay/Whitsunday	2 Jan 2019	-20.97807	148.80747
7248	Bridge	Ossa Creek	536	Mirani - Mount Ossa Road	Cannot Cross	None	Mackay/Whitsunday	2 Jan 2019	-20.96113	148.81199
7253	Bridge	Cluney Creek	854	Mount Ossa - Seaforth Road	Single Trip	None	Mackay/Whitsunday	2 Jan 2019	-20.92156	148.92020
7254	Bridge	Victor Creek	854	Mount Ossa - Seaforth Road	Cannot Cross	None	Mackay/Whitsunday	2 Jan 2019	-20.92128	148.93761
7265	Bridge	Isaac River	5122	May Downs Road	Cannot Cross	None	Mackay/Whitsunday	2 Jan 2019	-22.71713	149.18929
7268	Bridge	Main Creek	5124	St Lawrence - Croydon Road (St Lawrence - Croyden Road)	Cannot Cross	None	Mackay/Whitsunday	2 Jan 2019	-22.43013	149.20002
7269	Bridge	Station Creek	5126	Koumala - Bolingbroke Road	Single Trip	None	Mackay/Whitsunday	2 Jan 2019	-21.61039	149.23513
7272	Bridge	Dents Gully	5126	Koumala - Bolingbroke Road	Cannot Cross	None	Mackay/Whitsunday	2 Jan 2019	-21.61793	149.08988
7273	Bridge	East Funnel Creek	5126	Koumala - Bolingbroke Road	Single Trip	None	Mackay/Whitsunday	2 Jan 2019	-21.60046	149.07585
7274	Bridge	Mango Creek	5127	Blue Mountain Road	Single Trip	None	Mackay/Whitsunday	2 Jan 2019	-21.59647	149.04239
7276	Bridge	Jubilee Creek	5127	Blue Mountain Road	Single Trip	None	Mackay/Whitsunday	2 Jan 2019	-21.54757	149.02199
7278	Bridge	Prospect Creek	5127	Blue Mountain Road	Cannot Cross	None	Mackay/Whitsunday	1 Dec 2021	-21.50952	149.00050
7279	Bridge	Fursden Creek	5302	Maraju - Yakapari Road	Cannot Cross	None	Mackay/Whitsunday	27 Nov 2019	-21.13423	149.13237
7280	Bridge	Unnamed Creek	5302	Maraju - Yakapari Road	Single Trip	None	Mackay/Whitsunday	2 Jan 2019	-21.08973	149.00837
7284	Bridge	Seven Mile Creek	5323	Gargett - Mia Mia Road	Single Trip	None	Mackay/Whitsunday	12 Mar 2020	-21.20165	148.75946
7286	Bridge	Broken River	5324	Eungella Dam Road	Single Trip	None	Mackay/Whitsunday	4 Oct 2019	-21.16781	148.50505
7288	Bridge	Mcnamaras Gully	5342	Mia Mia Connection Road	Single Trip	None	Mackay/Whitsunday	2 Jan 2019	-21.23235	148.81000
7293	Bridge	Leita Creek	8554	Yakapari - Habana Road	Cannot Cross	None	Mackay/Whitsunday	30 Jun 2021	-21.02952	149.06403
7297	Bridge	Wran Creek	10G	Bruce Highway (St Lawrence - Mackay)	Single Trip	None	Mackay/Whitsunday	20 Nov 2019	-22.30953	149.47784
7302	Bridge	Oaky Creek	10G	Bruce Highway (St Lawrence - Mackay)	Single Trip	None	Mackay/Whitsunday	20 Nov 2019	-22.03606	149.48247
7343	Bridge	Pioneer River - Ron Camm Bridge	10H	Bruce Highway (Mackay - Proserpine)	Cannot Cross	None	Mackay/Whitsunday	21 Oct 2020	-21.13510	149.16655
7345	Bridge	Palm Tree Creek	10H	Bruce Highway (Mackay - Proserpine)	Unrestricted	None	Mackay/Whitsunday	25 Oct 2024	-21.02856	148.89418
7350	Bridge	Blackrock Creek	10H	Bruce Highway (Mackay - Proserpine)	Unrestricted	None	Mackay/Whitsunday	25 Oct 2024	-20.87165	148.73615

Bridge and Culvert Restrictions, Category 1 (IAP) special purpose vehicles
Restrictions are current as of 25 October 2024

Key: Restriction status has recently increased
 Restriction status has recently decreased
 Restriction status unchanged

Structure ID	Structure Type	Structure Name	Road ID	Road Name	Restriction	Special Conditions	TMR District	Restriction Start	Latitude	Longitude
7352	Bridge	O Connell River - Sidney Cotton Bridge	10H	Bruce Highway (Mackay - Proserpine)	Single Trip	None	Mackay/Whitsunday	25 Aug 2021	-20.56327	148.61571
7356	Bridge	Railway Near Parapi	10H	Bruce Highway (Mackay - Proserpine)	Single Trip	None	Mackay/Whitsunday	2 Jan 2019	-21.07172	148.97416
7390	Bridge	Bakers Creek - Kirkup Bridge	33B	Peak Downs Highway (Nebo - Mackay)	Cannot Cross	None	Mackay/Whitsunday	2 Jan 2019	-21.16032	149.06298
7412	Bridge	Suttor River	88B	Bowen Developmental Road (Collinsville - Belyando Crossing)	Single Trip	None	Mackay/Whitsunday	2 Jan 2019	-21.10390	147.74732
7572	Bridge	Carpet Snake Creek	88B	Bowen Developmental Road (Collinsville - Belyando Crossing)	Single Trip	None	Mackay/Whitsunday	2 Jan 2019	-20.55539	147.84960
16901	Culvert	3/2130 X 2130 Rcc	536	Mirani - Mount Ossa Road	Unrestricted	None	Mackay/Whitsunday	26 Sep 2024	-21.09459	148.75962
18735	Culvert	5/2400x1800 Slbc	512	Marlborough - Sarina Road	Unrestricted	None	Mackay/Whitsunday	26 Sep 2024	-22.58929	149.23411
18740	Culvert	1/2100x1500 Rcc	512	Marlborough - Sarina Road	Unrestricted	None	Mackay/Whitsunday	26 Sep 2024	-22.54667	149.21282
19453	Culvert	5/2130 X 1530 Rcc	532	Mackay - Eungella Road	Unrestricted	None	Mackay/Whitsunday	26 Sep 2024	-21.13854	148.64208
21469	Culvert	4/2100 X 1500 Slbc	85C	Fitzroy Developmental Road (Dingo - Mount Flora)	Unrestricted	None	Mackay/Whitsunday	5 Jun 2024	-22.05407	148.57824
61956	Culvert	3/2100 X 1500 Rcc	536	Mirani - Mount Ossa Road	Cannot Cross	None	Mackay/Whitsunday	16 Jun 2021	-20.99726	148.74831

Structure ID	Structure Type	Structure Name	Road ID	Road Name	Restriction	Special Conditions	TMR District	Restriction Start	Latitude	Longitude
8414	Bridge	Bremer River	3041	Hagslea - Amberley Road	Unrestricted	None	Metropolitan	26 Sep 2024	-27.62703	152.66874
8480	Bridge	Captain Cook Bridge (Out Bound)	U12A	South-East Arterial Road (Pacific Motorway)	Cannot Cross	None	Metropolitan	2 Jan 2019	-27.48045	153.02909
8481	Bridge	Stanley Street Overpass (Inbound) (Western Bridge)	U12A	South-East Arterial Road (Pacific Motorway)	Cannot Cross	None	Metropolitan	2 Jan 2019	-27.48592	153.03189
8482	Bridge	Stanley Street Overpass (Outbound) (Eastern Bridge)	U12A	South-East Arterial Road (Pacific Motorway)	Cannot Cross	None	Metropolitan	2 Jan 2019	-27.48594	153.03205
8483	Bridge	Ipswich Road Overpass (Southbound)	U12A	South-East Arterial Road (Pacific Motorway)	Cannot Cross	None	Metropolitan	2 Jan 2019	-27.49251	153.03490
8484	Bridge	Ipswich Road Overpass (Clem 7 On Ramp Northbound)	U12A	South-East Arterial Road (Pacific Motorway)	Cannot Cross	None	Metropolitan	2 Jan 2019	-27.49291	153.03478
8485	Bridge	Okeefe Street	U12A	South-East Arterial Road (Pacific Motorway)	Cannot Cross	None	Metropolitan	2 Jan 2019	-27.49756	153.03923
8486	Bridge	Okeefe Street	U12A	South-East Arterial Road (Pacific Motorway)	Cannot Cross	None	Metropolitan	2 Jan 2019	-27.49750	153.03882
8491	Bridge	Juliette Street	U12A	South-East Arterial Road (Pacific Motorway)	Cannot Cross	None	Metropolitan	2 Jan 2019	-27.50414	153.03932
8492	Bridge	Juliette Street	U12A	South-East Arterial Road (Pacific Motorway)	Cannot Cross	None	Metropolitan	2 Jan 2019	-27.50411	153.03912
8493	Bridge	Birdwood Road	U12A	South-East Arterial Road (Pacific Motorway)	Cannot Cross	None	Metropolitan	2 Jan 2019	-27.52289	153.05434
8494	Bridge	Birdwood Road	U12A	South-East Arterial Road (Pacific Motorway)	Cannot Cross	None	Metropolitan	2 Jan 2019	-27.52329	153.05426
8567	Bridge	Downfall Creek (Northbound)	U14	Gympie Arterial Road	Single Trip	None	Metropolitan	2 Jan 2019	-27.37969	153.02948
8575	Bridge	Linkfield Road Overpass	902	Linkfield Connection Road	Single Trip	None	Metropolitan	23 Nov 2022	-27.33149	153.01169
8619	Bridge	Brisbane River (Inbound)	U18A	Centenary Motorway (Ellen Grove - Toowong)	Cannot Cross	None	Metropolitan	2 Jan 2019	-27.52768	152.94695
8639	Bridge	Toombul Railway Overpass Northbound	U88	Sandgate Sub-Arterial Road	Single Trip	None	Metropolitan	20 Nov 2019	-27.40637	153.05994
8640	Bridge	Toombul Railway Overpass Southbound	U88	Sandgate Sub-Arterial Road	Single Trip	None	Metropolitan	27 Nov 2019	-27.40614	153.06011
8643	Bridge	Strathpine Road Overpass	U93	Strathpine Sub-Arterial Road	Cannot Cross	None	Metropolitan	26 Sep 2024	-27.31780	153.01289
8643	Bridge	Strathpine Road Overpass	U93	Strathpine Sub-Arterial Road	Cannot Cross	None	Metropolitan	26 Sep 2024	-27.31791	153.01291
8645	Bridge	Rifle Range Creek	U95	Samford Sub-Arterial Road	Single Trip	None	Metropolitan	2 Jan 2019	-27.42031	152.98552
8722	Bridge	Houghton Highway Bridge	122	Brighton - Redcliffe Road	Single Trip	None	Metropolitan	4 Oct 2019	-27.27336	153.07167
8919	Bridge	S B C/Way (2) Tank St To Captain Cook Bridge	U12A	South-East Arterial Road (Pacific Motorway)	Cannot Cross	None	Metropolitan	2 Jan 2019	-27.46986	153.02019
8923	Bridge	N B C/Way (3) W Jolly Bridge To Captain Cook Bridge	U12A	South-East Arterial Road (Pacific Motorway)	Cannot Cross	None	Metropolitan	2 Jan 2019	-27.47229	153.02256
8934	Bridge	Vulture Street Overpass	OVER U12A	OVER South-East Arterial Road (Pacific Motorway)	Single Trip	None	Metropolitan	27 Nov 2019	-27.48389	153.03141
8935	Bridge	Turbot Street Off Ramp (D) (W/B)	U12A	South-East Arterial Road (Pacific Motorway)	Cannot Cross	None	Metropolitan	2 Jan 2019	-27.46992	153.02022
8936	Bridge	Ann Street On Ramp (B) (W/B)	U12A	South-East Arterial Road (Pacific Motorway)	Cannot Cross	None	Metropolitan	2 Jan 2019	-27.47020	153.02018
8937	Bridge	Elizabeth Street Off Ramp (F) (E/B)	U12A	South-East Arterial Road (Pacific Motorway)	Cannot Cross	None	Metropolitan	2 Jan 2019	-27.47224	153.02264
8945	Bridge	Elizabeth Street Off Ramp (G) (W/B)	U12A	South-East Arterial Road (Pacific Motorway)	Cannot Cross	None	Metropolitan	2 Jan 2019	-27.47330	153.02324
8956	Bridge	Margaret Street Off Ramp (J1) (W/B)	U12A	South-East Arterial Road (Pacific Motorway)	Cannot Cross	None	Metropolitan	2 Jan 2019	-27.47582	153.02520
8959	Bridge	Margaret Street Off Ramp (H) (E/B)	U12A	South-East Arterial Road (Pacific Motorway)	Cannot Cross	None	Metropolitan	2 Jan 2019	-27.47476	153.02512
8982	Bridge	Alice Street On Ramp (K) (S/B)	U12A	South-East Arterial Road (Pacific Motorway)	Cannot Cross	None	Metropolitan	2 Jan 2019	-27.47601	153.02596
8989	Bridge	Alice Street On Ramp To Pacific Mwy N. B. (I) (W/B)	U12A	South-East Arterial Road (Pacific Motorway)	Cannot Cross	None	Metropolitan	2 Jan 2019	-27.47554	153.02523
16233	Bridge	Waverley Road Overpass	OVER U18A	OVER Centenary Motorway (Ellen Grove - Toowong)	Single Trip	None	Metropolitan	20 Nov 2019	-27.49244	152.96661
19937	Bridge	Esher Street Overpass	OVER U28B	OVER South-East Arterial Road (Pacific Motorway)	Single Trip	None	Metropolitan	20 Nov 2019	-27.51985	153.05171
22045	Bridge	Old Northern Road Roundabout Overpass	900	Everton Park - Albany Creek Road	Cannot Cross	None	Metropolitan	2 Jan 2019	-27.38583	152.98464
22045	Bridge	Old Northern Road Roundabout Overpass	900	Everton Park - Albany Creek Road	Cannot Cross	None	Metropolitan	2 Jan 2019	-27.38590	152.98457
27678	Culvert	2/3350x3350 Rcbc 30m Nth Of Marshall Rd	U28B	South-East Arterial Road (Pacific Motorway)	Cannot Cross	None	Metropolitan	2 Jan 2019	-27.52600	153.05591
27678	Culvert	2/3350x3350 Rcbc 30m Nth Of Marshall Rd	U28B	South-East Arterial Road (Pacific Motorway)	Cannot Cross	None	Metropolitan	2 Jan 2019	-27.52601	153.05617
27688	Culvert	4/3000x3670 Rcbc 500m Sth Of Lewisham St Underpass	U28B	South-East Arterial Road (Pacific Motorway)	Cannot Cross	None	Metropolitan	2 Jan 2019	-27.51366	153.04155
27688	Culvert	4/3000x3670 Rcbc 500m Sth Of Lewisham St Underpass	U28B	South-East Arterial Road (Pacific Motorway)	Cannot Cross	None	Metropolitan	2 Jan 2019	-27.51358	153.04192
27712	Culvert	4/3000x2700 Rcbc 110m Sth Of Birdwood Rd	U28B	South-East Arterial Road (Pacific Motorway)	Cannot Cross	None	Metropolitan	2 Jan 2019	-27.52352	153.05481
27712	Culvert	4/3000x2700 Rcbc 110m Sth Of Birdwood Rd	U28B	South-East Arterial Road (Pacific Motorway)	Cannot Cross	None	Metropolitan	2 Jan 2019	-27.52394	153.05475
27713	Culvert	3 Rcbc 280m Nth Of Kessels Rd Overpass	U12A	South-East Arterial Road (Pacific Motorway)	Cannot Cross	None	Metropolitan	2 Jan 2019	-27.55962	153.07478
27713	Culvert	3 Rcbc 280m Nth Of Kessels Rd Overpass	U12A	South-East Arterial Road (Pacific Motorway)	Cannot Cross	None	Metropolitan	2 Jan 2019	-27.55930	153.07476

Bridge and Culvert Restrictions, Category 1 (IAP) special purpose vehicles
Restrictions are current as of 25 October 2024

Key: Restriction status has recently increased
 Restriction status has recently decreased
 Restriction status unchanged

Structure ID	Structure Type	Structure Name	Road ID	Road Name	Restriction	Special Conditions	TMR District	Restriction Start	Latitude	Longitude
27714	Culvert	2/3000x3000 Rcbc 350m Nth Of Logan Rd Underpass	U28B	South-East Arterial Road (Pacific Motorway)	Cannot Cross	None	Metropolitan	2 Jan 2019	-27.56804	153.08690
27714	Culvert	2/3000x3000 Rcbc 350m Nth Of Logan Rd Underpass	U28B	South-East Arterial Road (Pacific Motorway)	Cannot Cross	None	Metropolitan	2 Jan 2019	-27.56813	153.08667
27715	Culvert	5 3000x3000 Rcbc 270m Nth Of Logan Rd Underpass	U28B	South-East Arterial Road (Pacific Motorway)	Cannot Cross	None	Metropolitan	2 Jan 2019	-27.56865	153.08758
27715	Culvert	5 3000x3000 Rcbc 270m Nth Of Logan Rd Underpass	U28B	South-East Arterial Road (Pacific Motorway)	Cannot Cross	None	Metropolitan	2 Jan 2019	-27.56872	153.08749
27715	Culvert	5 3000x3000 Rcbc 270m Nth Of Logan Rd Underpass	U28B	South-East Arterial Road (Pacific Motorway)	Cannot Cross	None	Metropolitan	2 Jan 2019	-27.56855	153.08779
27715	Culvert	5 3000x3000 Rcbc 270m Nth Of Logan Rd Underpass	U28B	South-East Arterial Road (Pacific Motorway)	Cannot Cross	None	Metropolitan	2 Jan 2019	-27.56843	153.08792
30505	Culvert	2/2100 Armco Pipes At End Of London St	U28B	South-East Arterial Road (Pacific Motorway)	Cannot Cross	None	Metropolitan	2 Jan 2019	-27.57331	153.09606
30505	Culvert	2/2100 Armco Pipes At End Of London St	U28B	South-East Arterial Road (Pacific Motorway)	Cannot Cross	None	Metropolitan	2 Jan 2019	-27.57314	153.09619
31464	Bridge	Abutment A1 Part 1 (Proposed Makerston St Ramp)	U12A	South-East Arterial Road (Pacific Motorway)	Cannot Cross	None	Metropolitan	2 Jan 2019	-27.46747	153.01541
31480	Culvert	1/3050x2440 Rcbc 845m Nth Of Klumpp Rd (Griffith Uni Pedestrian Underpass)	U28B	South-East Arterial Road (Pacific Motorway)	Cannot Cross	None	Metropolitan	2 Jan 2019	-27.54390	153.06148
31480	Culvert	1/3050x2440 Rcbc 845m Nth Of Klumpp Rd (Griffith Uni Pedestrian Underpass)	U28B	South-East Arterial Road (Pacific Motorway)	Cannot Cross	None	Metropolitan	2 Jan 2019	-27.54381	153.06167
31693	Bridge	Herschel St. Exit Ramp (C/Way N) Abutment Ar1	U12A	South-East Arterial Road (Pacific Motorway)	Cannot Cross	None	Metropolitan	2 Jan 2019	-27.46849	153.01844
31705	Bridge	Ann St. On Ramp C/Way A	U12A	South-East Arterial Road (Pacific Motorway)	Cannot Cross	None	Metropolitan	2 Jan 2019	-27.47046	153.02122
31761	Culvert	Bulimba Creek	U12A	South-East Arterial Road (Pacific Motorway)	Cannot Cross	None	Metropolitan	2 Jan 2019	-27.58025	153.10257
31761	Culvert	Bulimba Creek	U12A	South-East Arterial Road (Pacific Motorway)	Cannot Cross	None	Metropolitan	2 Jan 2019	-27.58033	153.10241
31974	Bridge	Abutment A1 Part 2 (Proposed Makerston St Off Ramp)	U12A	South-East Arterial Road (Pacific Motorway)	Cannot Cross	None	Metropolitan	2 Jan 2019	-27.46742	153.01595
31975	Bridge	Abutment A1 Part 3 (Proposed Makerston St Off Ramp)	U12A	South-East Arterial Road (Pacific Motorway)	Cannot Cross	None	Metropolitan	2 Jan 2019	-27.46743	153.01617
31977	Bridge	Abutment A1 Part 6 (Proposed Makerston St Off Ramp)	U12A	South-East Arterial Road (Pacific Motorway)	Cannot Cross	None	Metropolitan	2 Jan 2019	-27.46747	153.01651
31978	Bridge	Abutment 2 Tank St E/B On Ramp Start Of C/Way 2	OVER U12A	OVER South-East Arterial Road (Pacific Motorway)	Cannot Cross	None	Metropolitan	2 Jan 2019	-27.46747	153.01541
32454	Culvert	1200 Steel Pipe @Sth Abut Of Bridge Over U90	U12A	South-East Arterial Road (Pacific Motorway)	Cannot Cross	None	Metropolitan	2 Jan 2019	-27.57025	153.09050
32454	Culvert	1200 Steel Pipe @Sth Abut Of Bridge Over U90	U12A	South-East Arterial Road (Pacific Motorway)	Cannot Cross	None	Metropolitan	2 Jan 2019	-27.57000	153.09053
32492	Bridge	Captain Cook Bridge (Inbound)	U12A	South-East Arterial Road (Pacific Motorway)	Cannot Cross	None	Metropolitan	2 Jan 2019	-27.48052	153.02898
32604	Culvert	5/2100 Rcp Mimosa Creek C/Way2 &3	U12A	South-East Arterial Road (Pacific Motorway)	Cannot Cross	None	Metropolitan	2 Jan 2019	-27.55112	153.06743
32604	Culvert	5/2100 Rcp Mimosa Creek C/Way2 &3	U12A	South-East Arterial Road (Pacific Motorway)	Cannot Cross	None	Metropolitan	2 Jan 2019	-27.55089	153.06757
33068	Culvert	2/2400x2100 Rcbc Under South Abut Ipswich Rd	U12A	South-East Arterial Road (Pacific Motorway)	Cannot Cross	None	Metropolitan	2 Jan 2019	-27.49281	153.03532
33068	Culvert	2/2400x2100 Rcbc Under South Abut Ipswich Rd	U12A	South-East Arterial Road (Pacific Motorway)	Cannot Cross	None	Metropolitan	2 Jan 2019	-27.49336	153.03517
33121	Bridge	Cornwall St Off Ramp Over O'Keefe St	U12A	South-East Arterial Road (Pacific Motorway)	Cannot Cross	None	Metropolitan	2 Jan 2019	-27.49759	153.03943
33381	Culvert	2700 Rcp 100m North Of Stanley St	U12A	South-East Arterial Road (Pacific Motorway)	Cannot Cross	None	Metropolitan	2 Jan 2019	-27.48525	153.03168
33381	Culvert	2700 Rcp 100m North Of Stanley St	U12A	South-East Arterial Road (Pacific Motorway)	Cannot Cross	None	Metropolitan	2 Jan 2019	-27.48526	153.03183
33382	Culvert	1/2700 Brick Rcp Under U12a Ramp Near Morrison Hotel	U12A	South-East Arterial Road (Pacific Motorway)	Cannot Cross	None	Metropolitan	2 Jan 2019	-27.48552	153.03124
33383	Culvert	1/2700 Rcp Brick Culvert Under Leopard St	U12A	South-East Arterial Road (Pacific Motorway)	Cannot Cross	None	Metropolitan	2 Jan 2019	-27.48459	153.03278
68959	Culvert	2/1650 Steel Culverts On E/B On Ramp At Springfield	910	Centenary Motorway (Yamanto - Ellen Grove)	Single Trip	None	Metropolitan	24 Dec 2022	-27.67355	152.89842

Bridge and Culvert Restrictions, Category 1 (IAP) special purpose vehicles
Restrictions are current as of 25 October 2024

Key: Restriction status has recently increased
 Restriction status has recently decreased
 Restriction status unchanged

Structure ID	Structure Type	Structure Name	Road ID	Road Name	Restriction	Special Conditions	TMR District	Restriction Start	Latitude	Longitude
259	Bridge	Waterfall Gully	405	Esk - Kilcoy Road	Cannot Cross	None	North Coast	2 Jan 2019	-27.10194	152.55840
260	Bridge	Buaraba Creek	411	Coominya Connection Road	Cannot Cross	None	North Coast	2 Jan 2019	-27.42478	152.48898
388	Bridge	Wivenhoe Dam Spillway	42A	Brisbane Valley Highway (Ipswich - Harlin)	Cannot Cross	None	North Coast	21 Oct 2020	-27.39450	152.60921
818	Bridge	King John Creek	127	Beerburum Road	Cannot Cross	None	North Coast	2 Jan 2019	-27.05141	152.94799
823	Bridge	Goong Creek	128	Caboolture - Beachmere Road	Single Trip	None	North Coast	2 Jan 2019	-27.09674	153.00060
839	Bridge	North Maroochy River	138	Yandina - Coolum Road	Single Trip	None	North Coast	20 Nov 2019	-26.56100	152.97524
841	Bridge	Kin Kin Creek	141	Kin Kin Road	Cannot Cross	None	North Coast	2 Jan 2019	-26.23643	152.90871
843	Bridge	Yellow Gully	141	Kin Kin Road	Single Trip	None	North Coast	2 Jan 2019	-26.23905	152.90698
844	Bridge	Kin Kin Creek	141	Kin Kin Road	Cannot Cross	None	North Coast	2 Jan 2019	-26.26436	152.87706
845	Bridge	Kin Kin Creek No 3	141	Kin Kin Road	Cannot Cross	None	North Coast	2 Jan 2019	-26.28248	152.87728
847	Bridge	Cooroora Creek	141	Kin Kin Road	Single Trip	None	North Coast	2 Jan 2019	-26.36565	152.85886
854	Bridge	Six Mile Creek	145	Cooroy Connection Road	Single Trip	None	North Coast	2 Jan 2019	-26.39916	152.90163
860	Bridge	Shaws Gully	405	Esk - Kilcoy Road	Cannot Cross	None	North Coast	2 Jan 2019	-27.08677	152.56000
861	Bridge	New Country Creek	405	Esk - Kilcoy Road	Cannot Cross	None	North Coast	5 Jun 2024	-26.96202	152.53438
868	Bridge	Beattie Creek	481	Kenilworth - Brooloo Road	Single Trip	None	North Coast	2 Jan 2019	-26.58083	152.72540
869	Bridge	Pullen Creek	481	Kenilworth - Brooloo Road	Single Trip	None	North Coast	2 Jan 2019	-26.57055	152.72815
938	Bridge	Narangba Industrial Estate Connection Road	OVER 10A	OVER Bruce Highway (Brisbane - Gympie)	Single Trip	None	North Coast	27 Nov 2019	-27.20050	152.98875
963	Bridge	Oaky Creek	484	Eumundi - Kenilworth Road	Single Trip	None	North Coast	22 Jan 2020	-26.54777	152.77570
964	Bridge	Gheerulla Creek	484	Eumundi - Kenilworth Road	Single Trip	None	North Coast	2 Jan 2019	-26.56611	152.76580
969	Bridge	Blackfellow Creek	485	Kenilworth - Skyring Creek Road	Single Trip	None	North Coast	2 Jan 2019	-26.47967	152.79879
970	Bridge	Unnamed Creek	485	Kenilworth - Skyring Creek Road	Cannot Cross	None	North Coast	26 Sep 2024	-26.50991	152.81205
975	Bridge	Petrie Creek (Northbound)	489	Nambour Connection Road	Single Trip	None	North Coast	2 Jan 2019	-26.62411	152.95981
976	Bridge	Tibrogargan Creek	490	Glass House Mountains Road	Single Trip	None	North Coast	2 Jan 2019	-26.93799	152.95612
980	Bridge	Sheepstation Creek No 1	491	Kilcoy - Murgon Road	Cannot Cross	None	North Coast	16 Jun 2021	-26.87632	152.54121
981	Bridge	Sheepstation Creek No 2	491	Kilcoy - Murgon Road	Single Trip	None	North Coast	2 Jan 2019	-26.86726	152.52439
983	Bridge	Jiggera Creek	491	Kilcoy - Murgon Road	Unrestricted	None	North Coast	26 Sep 2024	-26.58347	152.37316
988	Bridge	Elaman Creek	495	Maleny - Kenilworth Road	Single Trip	None	North Coast	2 Jan 2019	-26.72351	152.76900
991	Bridge	Sandy Creek	495	Maleny - Kenilworth Road	Cannot Cross	None	North Coast	26 Sep 2024	-26.70395	152.68536
992	Bridge	Mill Bridge	495	Maleny - Kenilworth Road	Single Trip	None	North Coast	9 Dec 2020	-26.68650	152.67843
993	Bridge	Cambroon Creek	495	Maleny - Kenilworth Road	Cannot Cross	None	North Coast	14 Oct 2020	-26.65377	152.68053
996	Bridge	Paynter Creek	498	Woombye - Montville Road	Cannot Cross	None	North Coast	11 Aug 2021	-26.69551	152.94152
998	Bridge	Caboolture Creek	1305	Yandina - Bli Bli Road	Single Trip	None	North Coast	23 Nov 2022	-26.57497	152.97497
1001	Bridge	Six Mile Creek	1412	Boreen Road	Single Trip	None	North Coast	14 Oct 2020	-26.34149	152.89134
1016	Bridge	Obi Obi Creek (3rd Crossing)	4962	Obi Obi Road	Single Trip	None	North Coast	2 Jun 2021	-26.64014	152.80064
1017	Bridge	Obi Obi Creek (2nd Crossing)	4962	Obi Obi Road	Single Trip	None	North Coast	2 Jan 2019	-26.63591	152.78491
1018	Bridge	Kidaman Creek	4962	Obi Obi Road	Cannot Cross	None	North Coast	7 Jul 2021	-26.63007	152.76718
1020	Bridge	Obi Obi Creek No.1	4962	Obi Obi Road	Cannot Cross	None	North Coast	23 Nov 2022	-26.59589	152.74152
1021	Bridge	Rail Overpass No 1	4981	Palmwoods - Mooloolah Road	Cannot Cross	None	North Coast	24 Mar 2021	-26.72930	152.95953
1023	Bridge	North Mooloolah Creek	4981	Palmwoods - Mooloolah Road	Cannot Cross	None	North Coast	30 Jun 2021	-26.76008	152.96233
1066	Bridge	Cooroy Railway Underpass	145	Cooroy Connection Road	Single Trip	None	North Coast	2 Jan 2019	-26.41988	152.91111
8355	Bridge	Anzac Avenue	120	Redcliffe Road	Single Trip	None	North Coast	20 Nov 2019	-27.24678	153.01705
8426	Bridge	Brays Road Overpass	OVER 10A	OVER Bruce Highway (Brisbane - Gympie)	Single Trip	None	North Coast	20 Nov 2019	-27.25972	153.01863
8659	Bridge	Mckenzie Bridge	153	Nicklin Way	Single Trip	None	North Coast	2 Jan 2019	-26.69582	153.11586
9899	Bridge	Maroochy River Bli Bli	133	Maroochydore - Noosa Road	Cannot Cross	None	North Coast	31 Jul 2019	-26.62207	153.04510

Structure ID	Structure Type	Structure Name	Road ID	Road Name	Restriction	Special Conditions	TMR District	Restriction Start	Latitude	Longitude
7683	Bridge	Gilliat River	78A	Wills Developmental Road (Julia Creek - Burketown)	Single Trip	None	North West	2 Jan 2019	-20.08996	141.13850
7687	Bridge	Crocodile Creek	78A	Wills Developmental Road (Julia Creek - Burketown)	Single Trip	None	North West	2 Jan 2019	-19.28284	140.46092
7703	Bridge	Canal Creek	14E	Flinders Highway (Julia Creek - Cloncurry)	Single Trip	None	North West	2 Jan 2019	-20.66223	140.88027
7704	Bridge	Mick Wright Bridge	93E	Diamantina Developmental Road (Boulia - Dajarra)	Single Trip	None	North West	2 Jan 2019	-22.01940	139.59082
7731	Bridge	Tommy Creek	89A	Burke Developmental Road (Cloncurry - Normanton)	Single Trip	None	North West	2 Jan 2019	-20.54145	140.41521
7732	Bridge	Dugald River The Dan Lynch Bridge	89A	Burke Developmental Road (Cloncurry - Normanton)	Cannot Cross	None	North West	2 Jan 2019	-20.20122	140.23858
7733	Bridge	Flinders River	89A	Burke Developmental Road (Cloncurry - Normanton)	Single Trip	None	North West	20 Nov 2019	-18.16179	140.85594
7736	Bridge	Staaten River	89B	Burke Developmental Road (Normanton - Dimbulah)	Cannot Cross	None	North West	26 Feb 2020	-16.53227	142.05599
7740	Bridge	Flinders River/Ernest Henry Bridge	99B	Kennedy Developmental Road (The Lynd - Hughenden)	Single Trip	None	North West	2 Jan 2019	-20.84041	144.20185
13001	Culvert	Hrnc	13H	Landsborough Highway (Kynuna - Cloncurry)	Unrestricted	None	North West	25 Oct 2024	-21.31211	141.38522
13739	Culvert	Brannigans Creek	84A	Karumba Developmental Road (Karumba Dev Road)	Cannot Cross	None	North West	2 Jan 2019	-17.45791	141.10961
15633	Culvert	Eastern Creek	78A	Wills Developmental Road (Julia Creek - Burketown)	Single Trip	None	North West	2 Jan 2019	-20.10092	141.15673
15660	Culvert	5/2150 X 1850 Rcc	78A	Wills Developmental Road (Julia Creek - Burketown)	Single Trip	None	North West	2 Jan 2019	-20.01012	141.11609
15842	Culvert	Dismal Creek Channels	78A	Wills Developmental Road (Julia Creek - Burketown)	Single Trip	None	North West	2 Jan 2019	-19.25216	140.37164
25241	Culvert	15 / 2500 X 1600 Rcc	13H	Landsborough Highway (Kynuna - Cloncurry)	Single Trip	None	North West	2 Jan 2019	-21.55131	141.85697
25978	Culvert	Walkers Creek	5701	Hughenden - Muttaborra Road	Single Trip	None	North West	14 Apr 2021	-21.12036	144.21526
41942	Bridge	Gilbert River	89B	Burke Developmental Road (Normanton - Dimbulah)	Single Trip	None	North West	11 Dec 2019	-17.16919	141.76662

Structure ID	Structure Type	Structure Name	Road ID	Road Name	Restriction	Special Conditions	TMR District	Restriction Start	Latitude	Longitude
7502	Bridge	John Row Bridge	10N	Bruce Highway (Ingham - Innisfail)	Single Trip	None	Northern	27 Nov 2019	-18.62876	146.16501
7552	Bridge	Canal Creek	83A	Hervey Range Developmental Road (Townsville - Battery)	Single Trip	None	Northern	2 Jan 2019	-19.31637	146.57621
7562	Bridge	Ivan Baldwin Burdekin River	83A	Hervey Range Developmental Road (Townsville - Battery)	Single Trip	None	Northern	20 Nov 2019	-19.43784	145.85988
7590	Bridge	Seven Mile Creek	548	Woodstock - Giru Road	Cannot Cross	None	Northern	5 Aug 2020	-19.62359	146.98783
7602	Bridge	Little Crystal Creek	6106	Mount Spec Road	Single Trip	None	Northern	2 Jan 2019	-19.01558	146.26558
8339	Bridge	Palm Creek	10N	Bruce Highway (Ingham - Innisfail)	Single Trip	None	Northern	2 Jan 2019	-18.65079	146.15745
25319	Bridge	Sheep Station Ck	98C	Gregory Developmental Road (Charters Towers - The Lynd)	Single Trip	None	Northern	2 Jan 2019	-20.05837	146.25712

Structure ID	Structure Type	Structure Name	Road ID	Road Name	Restriction	Special Conditions	TMR District	Restriction Start	Latitude	Longitude
4	Bridge	Currumbin Ck Estuary Bridge.	11B	Gold Coast Highway (Broadbeach - Coolangatta)	Single Trip	None	South Coast	20 Nov 2019	-28.13129	153.48068
4	Bridge	Currumbin Ck Estuary Bridge.	11B	Gold Coast Highway (Broadbeach - Coolangatta)	Single Trip	None	South Coast	20 Nov 2019	-28.13123	153.48074
6	Bridge	Tallebudgera Creek	11B	Gold Coast Highway (Broadbeach - Coolangatta)	Cannot Cross	None	South Coast	2 Aug 2023	-28.09826	153.45676
7	Bridge	Tallebudgera Creek	11B	Gold Coast Highway (Broadbeach - Coolangatta)	Cannot Cross	None	South Coast	2 Aug 2023	-28.09833	153.45670
12	Bridge	Nerang River (Gold Coast Bridge)Sundale	A403	Heart Of The City 2	Unrestricted	None	South Coast	5 Jun 2024	-27.97688	153.42119
12	Bridge	Nerang River (Gold Coast Bridge)Sundale	A403	Heart Of The City 2	Unrestricted	None	South Coast	5 Jun 2024	-27.97690	153.42111
21	Bridge	Coomera River - East Service Road Bridge	12A	Pacific Highway (Pacific Motorway)	Cannot Cross	None	South Coast	2 Jan 2019	-27.87676	153.31511
72	Bridge	Nerang River (Southbound)	12A	Pacific Highway (Pacific Motorway)	Single Trip	None	South Coast	3 Mar 2021	-27.98742	153.34105
86	Bridge	Gap Creek	17B	Cunningham Highway (Ipswich - Warwick)	Single Trip	None	South Coast	25 Aug 2021	-28.05319	152.39681
113	Bridge	Coombah Creek	114	Hope Island Road	Cannot Cross	None	South Coast	5 Sep 2019	-27.87775	153.37800
114	Bridge	Flood Relief Channel	114	Hope Island Road	Cannot Cross	None	South Coast	5 Sep 2019	-27.87920	153.38317
135	Bridge	Mary Leu	104	Gold Coast - Springbrook Road	Single Trip	None	South Coast	2 Jan 2019	-28.12432	153.29237
136	Bridge	Pte Frederick Anderson Bridge	104	Gold Coast - Springbrook Road	Cannot Cross	None	South Coast	2 Jan 2019	-28.12965	153.28907
137	Bridge	George Gentry	104	Gold Coast - Springbrook Road	Cannot Cross	None	South Coast	16 Jun 2021	-28.13657	153.28380
139	Bridge	Cave Ck	201	Nerang - Murwillumbah Road	Cannot Cross	None	South Coast	2 Jan 2019	-28.21165	153.23383
150	Bridge	Albert River Radke Bridge	202	Beaudesert - Nerang Road	Single Trip	None	South Coast	23 Nov 2022	-27.97501	153.06526
151	Bridge	Lowe Bridge	202	Beaudesert - Nerang Road	Cannot Cross	None	South Coast	31 Jul 2019	-27.97160	153.11452
152	Bridge	Canungra Ck Wonglepong Bridge	202	Beaudesert - Nerang Road	Single Trip	None	South Coast	10 Feb 2021	-27.97275	153.15642
155	Bridge	Flagstone Creek	203	Beaudesert - Beenleigh Road	Single Trip	None	South Coast	2 Jan 2019	-27.93292	153.07990
180	Bridge	Musgrove Bridge	213	Boonah - Rathdowney Road	Cannot Cross	None	South Coast	17 Mar 2021	-28.20213	152.78809
181	Bridge	Logan River Todd Bridge	213	Boonah - Rathdowney Road	Cannot Cross	None	South Coast	1 Apr 2019	-28.20723	152.79583
183	Bridge	Burnett Creek	213	Boonah - Rathdowney Road	Unrestricted	None	South Coast	26 Sep 2024	-28.17676	152.76673
184	Bridge	Burnett Ck	213	Boonah - Rathdowney Road	Cannot Cross	None	South Coast	2 Jan 2019	-28.16981	152.68050
192	Bridge	Ralston Bridge	2005	Running Creek Road	Cannot Cross	None	South Coast	11 Aug 2021	-28.21674	152.89036
193	Bridge	Dieckmann Bridge	2005	Running Creek Road	Cannot Cross	None	South Coast	2 Jan 2019	-28.24522	152.88988
194	Bridge	O'Neill Bridge	2005	Running Creek Road	Unrestricted	None	South Coast	5 Jun 2024	-28.25576	152.90545
195	Bridge	McNab Bridge	2005	Running Creek Road	Cannot Cross	None	South Coast	2 Jan 2019	-28.31413	152.91595
196	Bridge	Bell Bridge	2005	Running Creek Road	Cannot Cross	None	South Coast	2 Jan 2019	-28.31819	152.92203
204	Bridge	Warrill Creek Moores Bridge.	2102	Kalbar Connection Road	Single Trip	None	South Coast	1 Feb 2019	-27.93233	152.60029
207	Bridge	Oakey Creek	2134	Mount Alford Road	Cannot Cross	None	South Coast	2 Jan 2019	-28.02755	152.65867
208	Bridge	Teviot Brook	2134	Mount Alford Road	Cannot Cross	None	South Coast	30 Sep 2020	-28.02763	152.65846
209	Bridge	Reynolds Creek	2141	Lake Moogerah Road	Cannot Cross	None	South Coast	2 Jan 2019	-28.08147	152.52426
210	Bridge	Coulsen Creek	2141	Lake Moogerah Road	Cannot Cross	None	South Coast	22 Jul 2020	-28.06006	152.49206
8334	Bridge	Nixons Ck	201	Nerang - Murwillumbah Road	Cannot Cross	None	South Coast	2 Jan 2019	-28.16286	153.21828
8368	Bridge	Normanby Gully	216	Warrill View - Peak Crossing Road	Cannot Cross	None	South Coast	26 Sep 2024	-27.81211	152.66105
20434	Culvert	2/1829 Rcp	2029	Oxenford - Coomera Gorge Road	Unrestricted	None	South Coast	25 Oct 2024	-27.91223	153.28568
24146	Bridge	Cayuga Street (Northbound) Flyover	12A	Pacific Highway (Pacific Motorway)	Cannot Cross	None	South Coast	5 Jun 2024	-28.00120	153.33931

Bridge and Culvert Restrictions, Category 1 (IAP) special purpose vehicles
Restrictions are current as of 25 October 2024

Key: Restriction status has recently increased
 Restriction status has recently decreased
 Restriction status unchanged

Structure ID	Structure Type	Structure Name	Road ID	Road Name	Restriction	Special Conditions	TMR District	Restriction Start	Latitude	Longitude
15667	Bridge	Womalilla Ck	355	Mitchell - St George Road	Single Trip	None	South West	2 Jan 2019	-26.77157	148.03043
15675	Bridge	Chinchinbilla Ck	3501	Roma - Southern Road	Single Trip	None	South West	2 Jan 2019	-26.64958	148.73795
16195	Culvert	Unnamed Culvert	93A	Diamantina Developmental Road (Charleville - Quilpie)	Single Trip	None	South West	2 Jan 2019	-26.64611	145.46320
16218	Culvert	Bulloo River	7003	Quilpie - Thargomindah Road	Cannot Cross	None	South West	2 Jan 2019	-26.87998	144.32873
16220	Culvert	Bulloo River Culvert	94A	Bulloo Developmental Road (Cunnamulla - Thargomindah)	Single Trip	None	South West	2 Jan 2019	-27.99547	143.83046
16224	Bridge	Paroo River	94A	Bulloo Developmental Road (Cunnamulla - Thargomindah)	Cannot Cross	None	South West	2 Jan 2019	-28.16128	145.03700
61548	Culvert	Unnamed Culvert	7103	Blackall - Adavale Road	Unrestricted	None	South West	25 Oct 2024	-25.57773	144.81379

Structure ID	Structure Type	Structure Name	Road ID	Road Name	Restriction	Special Conditions	TMR District	Restriction Start	Latitude	Longitude
271	Bridge	Barkers Creek	419	Kingaroy - Cooyar Road	Cannot Cross	None	Wide Bay/Burnett	2 Jan 2019	-26.73941	151.80970
272	Bridge	Middle Creek	419	Kingaroy - Cooyar Road	Single Trip	None	Wide Bay/Burnett	9 Feb 2023	-26.73629	151.83686
273	Bridge	Tanduringie Creek	419	Kingaroy - Cooyar Road	Cannot Cross	None	Wide Bay/Burnett	2 Jan 2019	-26.88906	151.79084
279	Bridge	G. S. Bond Bridge - Boyne River	426	Chinchilla - Wondai Road	Cannot Cross	None	Wide Bay/Burnett	2 Jan 2019	-26.39645	151.29670
281	Bridge	Duffs Gully	426	Chinchilla - Wondai Road	Single Trip	None	Wide Bay/Burnett	2 Jan 2019	-26.36798	151.41049
283	Bridge	Lambing Creek	426	Chinchilla - Wondai Road	Single Trip	None	Wide Bay/Burnett	2 Jan 2019	-26.35629	151.55714
285	Bridge	Stuart River Soren Hansen Bridge	428	Kingaroy - Burrandowan Road	Single Trip	None	Wide Bay/Burnett	16 Oct 2019	-26.58739	151.78926
287	Bridge	Boyne River	428	Kingaroy - Burrandowan Road	Single Trip	None	Wide Bay/Burnett	16 Oct 2019	-26.53356	151.52316
288	Bridge	Wiedens Bridge Boyne River	428	Kingaroy - Burrandowan Road	Cannot Cross	None	Wide Bay/Burnett	9 Sep 2020	-26.45146	151.38690
289	Bridge	Sandy Creek	428	Kingaroy - Burrandowan Road	Single Trip	None	Wide Bay/Burnett	2 Jan 2019	-26.53375	151.52179
290	Bridge	Bains Gully	428	Kingaroy - Burrandowan Road	Single Trip	None	Wide Bay/Burnett	2 Jan 2019	-26.52921	151.50049
291	Bridge	Ironpot Creek	428	Kingaroy - Burrandowan Road	Single Trip	None	Wide Bay/Burnett	2 Jan 2019	-26.48102	151.43090
295	Bridge	Hansens Gully	436	Wondai - Proston Road	Single Trip	None	Wide Bay/Burnett	23 Dec 2020	-26.21703	151.76483
319	Bridge	Barkers Creek - Lees Bridge	4202	Kingaroy - Barker's Creek Road	Single Trip	None	Wide Bay/Burnett	2 Jan 2019	-26.50524	152.01078
321	Bridge	Deep Creek	4206	Memerambi - Gordonbrook Road	Cannot Cross	None	Wide Bay/Burnett	9 Feb 2023	-26.44661	151.71738
324	Bridge	Stuart River - Wheelers Crossing	4356	Proston - Boondooma Road	Single Trip	None	Wide Bay/Burnett	2 Jan 2019	-26.18063	151.55589
1004	Bridge	Eel Creek	4806	Gympie - Woolooga Road	Cannot Cross	None	Wide Bay/Burnett	20 Oct 2021	-26.20216	152.62628
1005	Bridge	Glastonbury Creek - T E Betts Bridge	4806	Gympie - Woolooga Road	Cannot Cross	None	Wide Bay/Burnett	19 Oct 2022	-26.21338	152.52200
1006	Bridge	Yabba Creek Anabranh No 1	4832	Yabba Creek Road	Cannot Cross	None	Wide Bay/Burnett	1 Jun 2019	-26.46053	152.69478
1007	Bridge	Yabba Creek Anabranh No 2	4832	Yabba Creek Road	Single Trip	None	Wide Bay/Burnett	2 Jan 2019	-26.46159	152.68329
1008	Bridge	Yabba Creek No 1 - Neucoms Crossing	4832	Yabba Creek Road	Cannot Cross	None	Wide Bay/Burnett	2 Jan 2019	-26.46944	152.64431
1011	Bridge	Yabba Creek No 4 - Boardmans Crossing	4832	Yabba Creek Road	Single Trip	None	Wide Bay/Burnett	2 Jan 2019	-26.48588	152.61613
1013	Bridge	Yabba Creek No 6 - Deep Crossing	4832	Yabba Creek Road	Cannot Cross	None	Wide Bay/Burnett	2 Jan 2019	-26.49102	152.59281
1038	Bridge	Six Mile Creek - A.M.Hodges Bridge	10A	Bruce Highway (Brisbane - Gympie)	Single Trip	None	Wide Bay/Burnett	20 Nov 2019	-26.23260	152.69785
8010	Bridge	One Mile Creek - Schultz Bridge	163	Maryborough - Hervey Bay Road	Single Trip	None	Wide Bay/Burnett	2 Jan 2019	-25.54957	152.67877
8016	Bridge	Mary River - Granville Bridge	166	Maryborough - Cooloola Road	Cannot Cross	None	Wide Bay/Burnett	30 Sep 2020	-25.54347	152.71433
8021	Bridge	Kennedy Bridge - Heritage Listed Bundaberg Creek	174	Bundaberg - Bargara Road	Cannot Cross	None	Wide Bay/Burnett	2 Jan 2019	-24.86372	152.35757
8023	Bridge	Burnett River - Heritage Listed	176	Bundaberg - Gin Gin Road	Cannot Cross	None	Wide Bay/Burnett	2 Jan 2019	-24.86265	152.34589
8041	Bridge	Morrow Creek	454	Eidsvold - Theodore Road	Single Trip	None	Wide Bay/Burnett	2 Jan 2019	-25.43601	150.95107
8047	Bridge	Thistle Creek	454	Eidsvold - Theodore Road	Cannot Cross	None	Wide Bay/Burnett	9 Feb 2023	-25.34334	150.58063
8050	Bridge	Splinter Creek No 2	471	Gladstone - Monto Road	Single Trip	None	Wide Bay/Burnett	5 Feb 2020	-24.74746	151.26155
8057	Bridge	Spring Creek	475	Gayndah - Mount Perry Road	Cannot Cross	None	Wide Bay/Burnett	25 May 2022	-25.51545	151.75992
8061	Bridge	Sunday Creek Third Crossing	475	Gayndah - Mount Perry Road	Cannot Cross	None	Wide Bay/Burnett	11 Aug 2021	-25.19243	151.65743
8062	Bridge	Coppermine Creek	475	Gayndah - Mount Perry Road	Single Trip	None	Wide Bay/Burnett	2 Jan 2019	-25.18323	151.64986
8063	Bridge	Splinter Creek (New Sid - 83780)	476	Monto - Mount Perry Road	Cannot Cross	None	Wide Bay/Burnett	2 Jan 2019	-25.09639	151.23050
8065	Bridge	Eastern Creek	476	Monto - Mount Perry Road	Single Trip	None	Wide Bay/Burnett	2 Jan 2019	-25.18249	151.37571
8066	Bridge	Reid Creek	476	Monto - Mount Perry Road	Single Trip	None	Wide Bay/Burnett	1 May 2019	-25.21989	151.54948
8073	Bridge	Charley Hart Creek	478	Maryborough - Biggenden Road	Single Trip	None	Wide Bay/Burnett	2 Jan 2019	-25.59258	152.37088
8074	Bridge	Clifton Creek	478	Maryborough - Biggenden Road	Single Trip	None	Wide Bay/Burnett	2 Jan 2019	-25.60375	152.26442
8075	Bridge	Mungore Creek	478	Maryborough - Biggenden Road	Single Trip	None	Wide Bay/Burnett	2 Jan 2019	-25.55882	152.11225
8078	Bridge	Eel Creek	479	Boompa Road	Single Trip	None	Wide Bay/Burnett	2 Jan 2019	-25.64177	152.18580
8079	Bridge	Sandy Creek	479	Boompa Road	Single Trip	None	Wide Bay/Burnett	4 Oct 2019	-25.64544	152.19211
8080	Bridge	Coppermine Creek	486	Kilkivan - Tansey Road	Cannot Cross	None	Wide Bay/Burnett	26 Aug 2020	-26.09034	152.21382
8083	Bridge	Godfried Creek	486	Kilkivan - Tansey Road	Cannot Cross	None	Wide Bay/Burnett	23 Nov 2022	-26.04665	152.10018
8084	Bridge	Munna Creek - Hayesmere Bridge	487	Brooweena - Woolooga Road	Single Trip	None	Wide Bay/Burnett	9 Feb 2023	-25.61828	152.23197
8085	Bridge	Spring Creek	487	Brooweena - Woolooga Road	Single Trip	None	Wide Bay/Burnett	12 Feb 2020	-25.74160	152.24070
8087	Bridge	Calgoa Creek	487	Brooweena - Woolooga Road	Cannot Cross	None	Wide Bay/Burnett	2 Jan 2019	-25.85957	152.30103
8088	Bridge	Sandy Creek	487	Brooweena - Woolooga Road	Cannot Cross	None	Wide Bay/Burnett	9 Feb 2023	-25.88549	152.30447
8091	Bridge	Gootchie Railway Overpass	488	Bauple - Woolooga Road	Cannot Cross	None	Wide Bay/Burnett	9 Feb 2023	-25.85360	152.55534
8092	Bridge	Mary River	488	Bauple - Woolooga Road	Single Trip	None	Wide Bay/Burnett	2 Jan 2019	-25.88422	152.48846
8096	Bridge	Gap Ck Left Branch	491	Kilcoy - Murgon Road	Cannot Cross	None	Wide Bay/Burnett	2 Jan 2019	-26.36765	152.24591
8100	Bridge	Barambah Creek	491	Kilcoy - Murgon Road	Cannot Cross	None	Wide Bay/Burnett	17 Jun 2020	-26.31114	152.11219
8105	Bridge	Sandy Creek	4702	Kalpowar Road	Cannot Cross	None	Wide Bay/Burnett	2 Jan 2019	-24.79450	151.61677
8133	Bridge	Thomas J. Campbell Bridge - Gin Gin Creek	10D	Bruce Highway (Gin Gin - Benaraby)	Single Trip	None	Wide Bay/Burnett	25 Aug 2021	-24.97210	151.94502
8150	Bridge	Sandy Creek	41B	Burnett Highway (Goomeri - Gayndah)	Single Trip	None	Wide Bay/Burnett	20 Nov 2019	-25.72956	151.84968

Bridge and Culvert Restrictions, Category 1 (IAP) special purpose vehicles
Restrictions are current as of 25 October 2024

Key: Restriction status has recently increased
 Restriction status has recently decreased
 Restriction status unchanged

Structure ID	Structure Type	Structure Name	Road ID	Road Name	Restriction	Special Conditions	TMR District	Restriction Start	Latitude	Longitude
8196	Bridge	Homestead Gully	4715	Cania Dam Road	Single Trip	None	Wide Bay/Burnett	2 Jan 2019	-24.75940	151.03610
8197	Bridge	Cedar Creek	4715	Cania Dam Road	Single Trip	None	Wide Bay/Burnett	2 Jan 2019	-24.72173	150.99621
8198	Bridge	Little Widgee Creek	4806	Gympie - Woolslooga Road	Cannot Cross	None	Wide Bay/Burnett	20 Oct 2021	-26.20517	152.45366
8199	Bridge	Widgee Creek	4806	Gympie - Woolslooga Road	Cannot Cross	None	Wide Bay/Burnett	9 Feb 2023	-26.20381	152.43928
8202	Bridge	Mary River Road And Rail (Dickabram Bridge) - Heritage Listed	4808	Miva Road	Cannot Cross	None	Wide Bay/Burnett	2 Jan 2019	-25.95390	152.49553
8203	Bridge	Miva Creek	4808	Miva Road	Cannot Cross	None	Wide Bay/Burnett	2 Jan 2019	-25.94277	152.44101
8210	Bridge	Unnamed No 2	4808	Miva Road	Single Trip	None	Wide Bay/Burnett	2 Jan 2019	-25.94640	152.44602
8211	Bridge	Mary River	4807	Mungar Road	Cannot Cross	None	Wide Bay/Burnett	2 Jan 2019	-25.72197	152.57638
11721	Culvert	1 X 3200 X 2100 Steel Arch - Cattle Creep	914	Cooroy - Gympie Road	Single Trip	None	Wide Bay/Burnett	2 Jan 2019	-26.35166	152.73779
21575	Bridge	Wide Bay Creek	486	Kilkivan - Tansey Road	Cannot Cross	None	Wide Bay/Burnett	22 Jun 2022	-26.09167	152.19738
23016	Culvert	Stony Creek	19B	Isis Highway (Childers - Biggenden)	Single Trip	None	Wide Bay/Burnett	23 Nov 2022	-25.35217	152.07711
24211	Culvert	1 X 2400 Spc	4702	Kalpouar Road	Cannot Cross	None	Wide Bay/Burnett	9 Feb 2023	-24.80478	151.65316
24302	Culvert	2 X 2.1 X 1.8 Rcc	41C	Burnett Highway (Gayndah - Monto)	Cannot Cross	None	Wide Bay/Burnett	25 Oct 2024	-25.20283	151.15994
24782	Culvert	Mandersons Gully 2 X 3600 Csplp	474	Gin Gin - Mount Perry Road	Cannot Cross	None	Wide Bay/Burnett	9 Feb 2023	-24.98025	151.91744
25626	Culvert	1 X 4000 Spc	439	Murgon - Gayndah Road	Cannot Cross	None	Wide Bay/Burnett	2 Jan 2019	-26.15702	151.88803
26005	Culvert	1 X 2100 X 2100 Rcc	4202	Kingaroy - Barker's Creek Road	Cannot Cross	None	Wide Bay/Burnett	2 Jan 2019	-26.52391	151.90351
26034	Culvert	Little Wengen Creek (2/4.4m Csplp)	4196	Maidenwell - Bunya Mountains Road	Single Trip	None	Wide Bay/Burnett	2 Jan 2019	-26.83749	151.75351
61198	Culvert	3 X 1200 X 600 Rcbc - High Risk Minor	176	Bundaberg - Gin Gin Road	Single Trip	None	Wide Bay/Burnett	2 Jan 2019	-24.87577	152.25991