

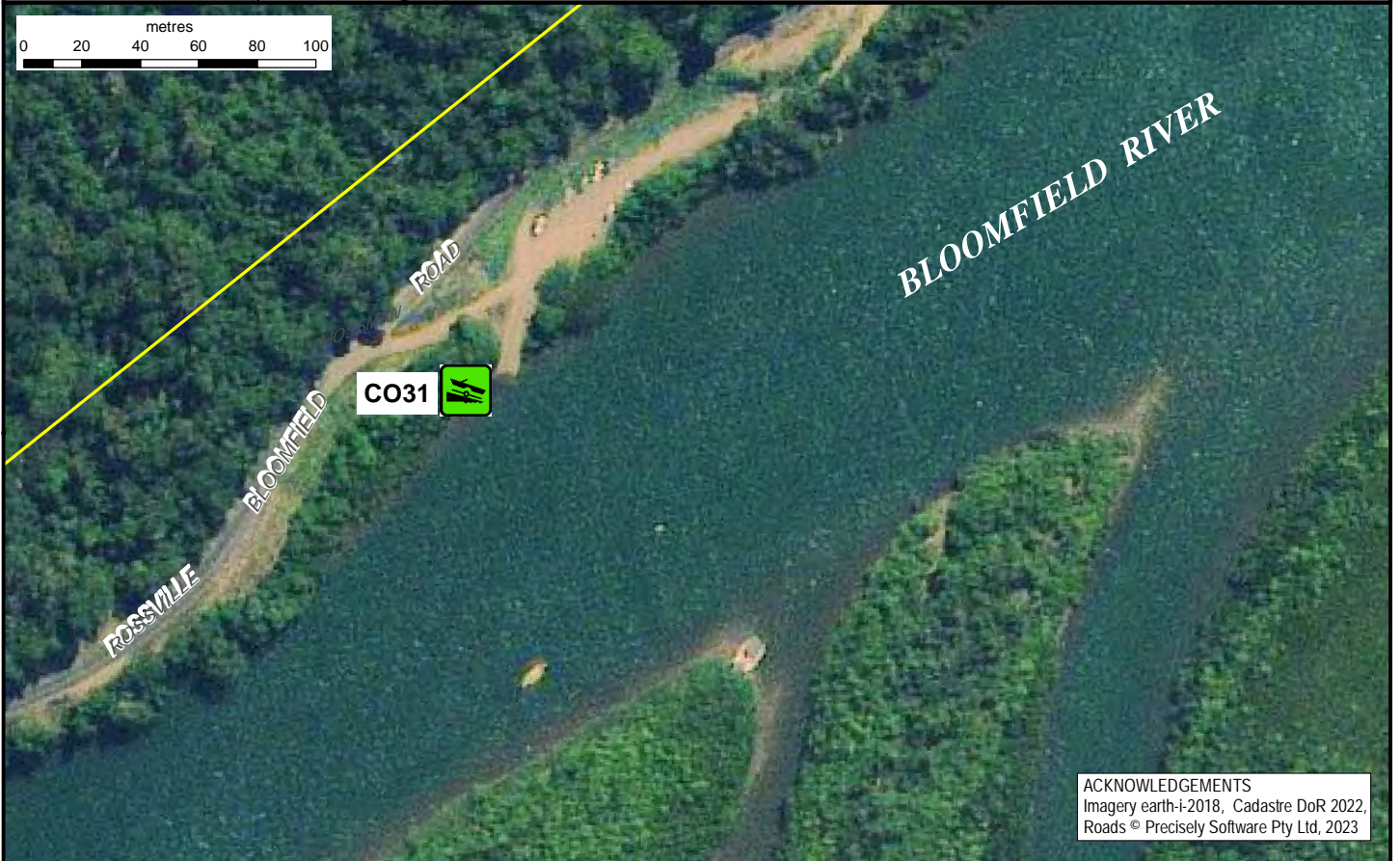
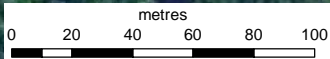
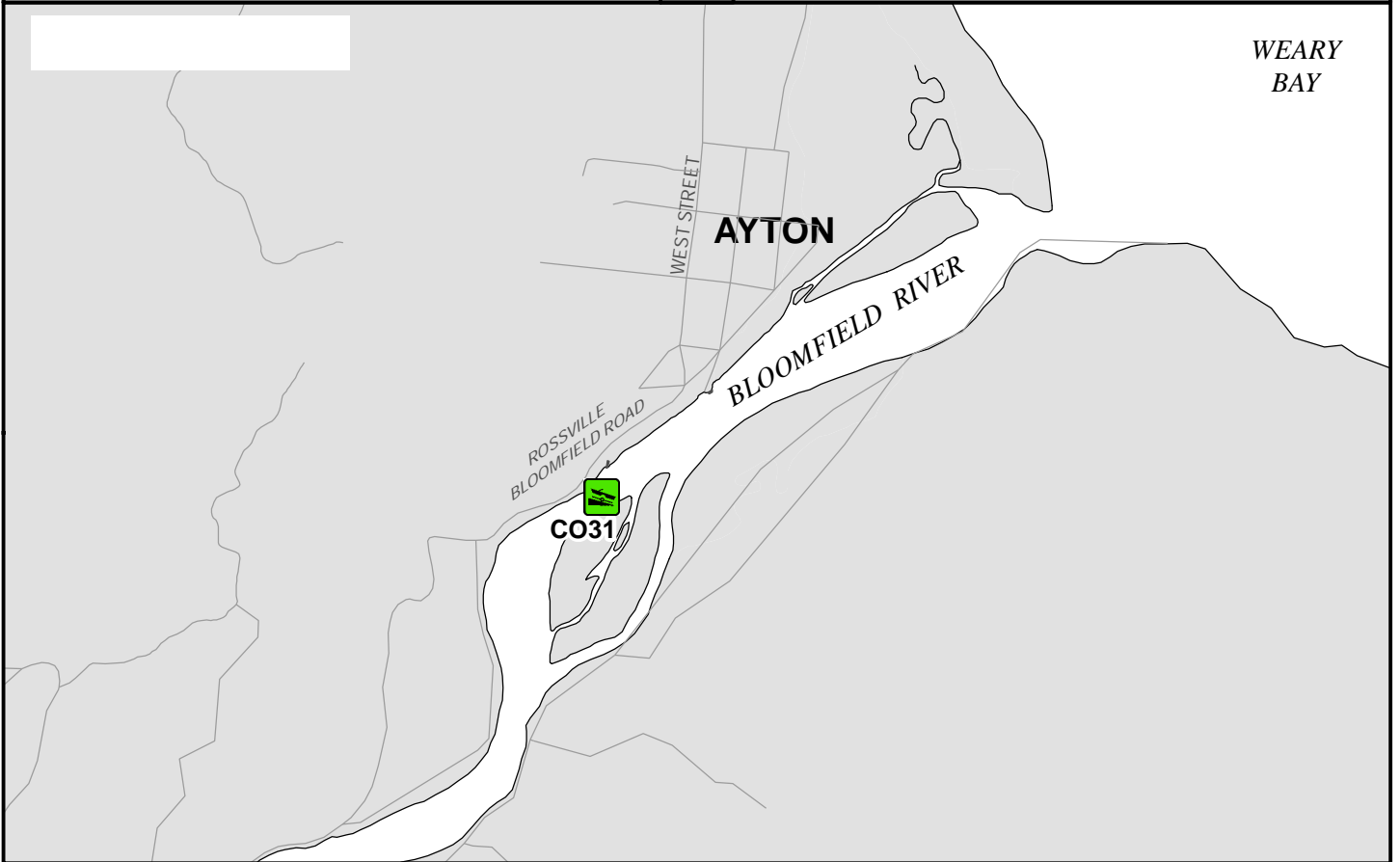


Public boat ramp



AYTON  
(Rossville Bloomfield Road)

WEARY  
BAY



ACKNOWLEDGEMENTS  
Imagery earth-i-2018, Cadastre DoR 2022,  
Roads © Precisely Software Pty Ltd, 2023

© The State of Queensland  
Transport and Main Roads 2023



Managing Authority  
**Cook  
Shire  
Council**

Facility code  
**CO31**



Prepared 25 July 2023  
**Maritime Safety Queensland**  
Spatial Services

L-5-37-1A