

Bridge and Culvert Restrictions

For vehicle type Category 2 (IAP) special purpose vehicles

Report Date 25 October 2024

Published by Heavy vehicle operations unit

Department of Transport and Main Roads

QLDAccess_hvropo@tmr.qld.gov.au

Creative Commons information

© State of Queensland (Department of Transport and Main Roads) 2024



<http://creativecommons.org/licenses/by/4.0/>

This work is licensed under a Creative Commons Attribution 4.0 Licence. You are free to copy, communicate and adapt the work, as long as you attribute the authors. The Queensland Government supports and encourages the dissemination and exchange of information. However, copyright protects this publication. The State of Queensland has no objection to this material being reproduced, made available online or electronically but only if it's recognised as the owner of the copyright and this material remains unaltered.



The Queensland Government is committed to providing accessible services to Queenslanders of all cultural and linguistic backgrounds. If you have difficulty understanding this publication and need a translator, please call the Translating and Interpreting Service (TIS National) on 13 14 50 and ask them to telephone the Queensland Department of Transport and Main Roads on 13 74 68.




Disclaimer: While every care has been taken in preparing this publication, the State of Queensland accepts no responsibility for decisions or actions taken as a result of any data, information, statement or advice, expressed or implied, contained within. To the best of our knowledge, the content was correct at the time of publishing. Structures included in this report are situated on the QLD State Road Network and controlled by QLD Department of Transport and Main Roads. Structures controlled by Local Government or Private ownership are not included in this report.

This report is a point-in-time representation of the restriction status for the vehicle type at the report date. As restrictions change, the report will be updated and made publicly available. It is the responsibility of the transport operator to remain compliant.

Explanation

This report highlights structures that have recently changed restriction status.

Key:

| | |
|---|---|
|  | Restriction status has recently increased |
|  | Restriction status has recently decreased |
|  | Restriction status unchanged |

Brief description of fields in this report

| | |
|--------------------|--|
| Structure ID | The unique structure number of each bridge or culvert on the state road network. |
| Structure Type | Structures may be a bridge or a culvert. |
| Structure Name | The name of the structure. Culverts may be unnamed. The same bridge name may apply to two structure IDs when they are separate structures on the left and right side of the same road. |
| Road ID | The road identifier denoting the State Controlled Road. |
| Road Name | The State Government name of the road. This name may differ from the signposted name. |
| Restriction | A 'CANNOT CROSS' restriction is a vulnerable structure that is highly unlikely to be approved for a single trip permit. A 'SINGLE TRIP' structure is a less vulnerable and cannot be crossed unless a single trip permit is issued by the NHVR. |
| TMR District | The TMR District that is responsible for the structure. |
| Restriction Start | The date that the restriction came into effect. |
| Special Conditions | Any special conditions that must be adhered to for travel across the structure. |
| Latitude | Map coordinates for the structure. These fields may be used to locate the structure using a GPS or mapping software. The coordinate normally depicts the centre of the driven carriageway over a structure, and depending on the software used, will generally plot in the correct vicinity of the structure. Coordinates are supplied in the GDA94 Coordinate System. However given the nature of the dataset, the differences are expected to be minor should they be plotted using WGS84 or GDA2020 coordinate systems. |
| Longitude | |

Table 1 Bridge and Culvert Restrictions for vehicle type Category 2 (IAP) special purpose vehicles

| Structure ID | Structure Type | Structure Name | Road ID | Road Name | Restriction | Special Conditions | TMR District | Restriction Start | Latitude | Longitude |
|--------------|----------------|-----------------------------|---------|---|--------------|--------------------|--------------|-------------------|-----------|-----------|
| 1094 | Bridge | Windeyer Creek | 87A | Dawson Developmental Road (Springsure - Tambo) | Single Trip | None | Central West | 2 Jan 2019 | -24.66974 | 146.36980 |
| 1108 | Bridge | Emu Creek | 95B | Thomson Developmental Road (Jundah - Longreach) | Cannot Cross | None | Central West | 2 Jan 2019 | -24.33624 | 143.42130 |
| 1109 | Bridge | Tocal Creek | 95B | Thomson Developmental Road (Jundah - Longreach) | Single Trip | None | Central West | 2 Jan 2019 | -24.01676 | 143.79458 |
| 1112 | Bridge | Ernestina Creek | 95B | Thomson Developmental Road (Jundah - Longreach) | Single Trip | None | Central West | 2 Jan 2019 | -23.75423 | 144.11364 |
| 1113 | Bridge | Anderson Creek | 95B | Thomson Developmental Road (Jundah - Longreach) | Single Trip | None | Central West | 2 Jan 2019 | -23.65984 | 144.18783 |
| 1114 | Bridge | Wellshot Creek No 1 | 95B | Thomson Developmental Road (Jundah - Longreach) | Single Trip | None | Central West | 2 Jan 2019 | -23.51565 | 144.23758 |
| 1115 | Bridge | Wellshot Creek No 2 | 95B | Thomson Developmental Road (Jundah - Longreach) | Single Trip | None | Central West | 2 Jan 2019 | -23.51492 | 144.23800 |
| 1116 | Bridge | Middleton Creek | 99D | Kennedy Developmental Road (Winton - Boulia) | Single Trip | None | Central West | 2 Jan 2019 | -22.36469 | 141.53436 |
| 1118 | Bridge | Saville Creek | 99D | Kennedy Developmental Road (Winton - Boulia) | Cannot Cross | None | Central West | 1 Dec 2022 | -22.35656 | 141.54478 |
| 1119 | Bridge | Saville Creek Overflow No 1 | 99D | Kennedy Developmental Road (Winton - Boulia) | Single Trip | None | Central West | 2 Jan 2019 | -22.35883 | 141.54184 |
| 1120 | Bridge | Saville Creek Overflow No 2 | 99D | Kennedy Developmental Road (Winton - Boulia) | Single Trip | None | Central West | 2 Jan 2019 | -22.36035 | 141.53993 |
| 1121 | Bridge | Saville Creek Overflow No 3 | 99D | Kennedy Developmental Road (Winton - Boulia) | Single Trip | None | Central West | 2 Jan 2019 | -22.36211 | 141.53766 |
| 1125 | Bridge | Thomson River West Channel | 572 | Muttaborra - Aramac Road | Single Trip | None | Central West | 2 Jan 2019 | -22.59457 | 144.56331 |
| 1129 | Bridge | Cornish Creek Main Channel | 572 | Muttaborra - Aramac Road | Single Trip | None | Central West | 2 Jan 2019 | -22.59585 | 144.58989 |
| 1130 | Bridge | Cornish Creek East Channel | 572 | Muttaborra - Aramac Road | Single Trip | None | Central West | 2 Jan 2019 | -22.60245 | 144.59561 |
| 1131 | Bridge | Barcoo River | 716 | Isisford - Blackall Road | Single Trip | None | Central West | 2 Jan 2019 | -24.25876 | 144.44587 |
| 1141 | Bridge | Werna Creek | 13G | Landsborough Highway (Winton - Kynuna) | Single Trip | None | Central West | 2 Jan 2019 | -22.06273 | 142.80760 |
| 8217 | Bridge | Alpha Creek | 443 | Alpha - Tambo Road | Single Trip | None | Central West | 2 Jan 2019 | -24.14150 | 146.62284 |
| 8223 | Bridge | Belyando River | 552 | Clermont - Alpha Road | Single Trip | None | Central West | 2 Jan 2019 | -23.11296 | 146.78487 |
| 21729 | Culvert | Cockatoo Creek | 13G | Landsborough Highway (Winton - Kynuna) | Single Trip | None | Central West | 2 Jan 2019 | -22.12706 | 142.83379 |
| 24564 | Bridge | Thomson River Approach - 16 | 13F | Landsborough Highway (Longreach - Winton) | Single Trip | None | Central West | 2 Jan 2019 | -23.39456 | 144.21469 |
| 26038 | Bridge | Burke River | 93E | Diamantina Developmental Road (Boulia - Dajarra) | Single Trip | None | Central West | 20 Nov 2019 | -22.91065 | 139.91674 |
| 37391 | Culvert | Unnamed | 93C | Diamantina Developmental Road (Windorah - Bedourie) | Single Trip | None | Central West | 2 Aug 2023 | -24.85397 | 140.62148 |
| 74907 | Culvert | Home Creek | 13D | Landsborough Highway (Blackall - Barcardine) | Single Trip | None | Central West | 13 Oct 2021 | -24.08834 | 145.32282 |

| Structure ID | Structure Type | Structure Name | Road ID | Road Name | Restriction | Special Conditions | TMR District | Restriction Start | Latitude | Longitude |
|--------------|----------------|---------------------------|---------|---|--------------|--------------------|---------------|-------------------|-----------|-----------|
| 218 | Bridge | Back Creek | 313 | Gatton - Clifton Road | Single Trip | None | Darling Downs | 2 Jan 2019 | -27.84460 | 152.06419 |
| 219 | Bridge | Horse Trough Creek | 313 | Gatton - Clifton Road | Single Trip | None | Darling Downs | 2 Jan 2019 | -27.79854 | 152.10454 |
| 220 | Bridge | Unnamed Creek | 313 | Gatton - Clifton Road | Single Trip | None | Darling Downs | 2 Jan 2019 | -27.76742 | 152.08878 |
| 223 | Bridge | Heifer Creek No 1 | 313 | Gatton - Clifton Road | Single Trip | None | Darling Downs | 5 Feb 2020 | -27.73433 | 152.10555 |
| 225 | Bridge | Heifer Creek No 3 | 313 | Gatton - Clifton Road | Single Trip | None | Darling Downs | 2 Jan 2019 | -27.75423 | 152.08130 |
| 226 | Bridge | Heifer Creek No 4 | 313 | Gatton - Clifton Road | Single Trip | None | Darling Downs | 2 Jan 2019 | -27.75865 | 152.08177 |
| 227 | Bridge | Heifer Creek No 5 | 313 | Gatton - Clifton Road | Single Trip | None | Darling Downs | 2 Jan 2019 | -27.76259 | 152.08169 |
| 228 | Bridge | Heifer Creek No 6 | 313 | Gatton - Clifton Road | Single Trip | None | Darling Downs | 2 Jan 2019 | -27.76739 | 152.08540 |
| 229 | Bridge | Heifer Creek No 7 | 313 | Gatton - Clifton Road | Single Trip | None | Darling Downs | 2 Jan 2019 | -27.77158 | 152.08951 |
| 236 | Bridge | Condamine River | 324 | Toowoomba - Cecil Plains Road | Cannot Cross | None | Darling Downs | 2 Jan 2019 | -27.53186 | 151.20561 |
| 238 | Bridge | Oakey Creek | 325 | Dalby - Cecil Plains Road | Single Trip | None | Darling Downs | 23 Mar 2020 | -27.30365 | 151.27272 |
| 242 | Bridge | Hodgson Creek | 332 | Pittsworth - Felton Road | Single Trip | None | Darling Downs | 5 May 2021 | -27.79653 | 151.74369 |
| 244 | Bridge | Dogtrap Creek | 335 | Millmerran - Leyburn Road | Cannot Cross | None | Darling Downs | 14 Oct 2020 | -27.89366 | 151.53218 |
| 245 | Bridge | Canal Creek | 335 | Millmerran - Leyburn Road | Cannot Cross | None | Darling Downs | 2 Jan 2019 | -27.90813 | 151.55061 |
| 253 | Bridge | Fourteen Mile Creek | 342 | Kogan - Condamine Road | Cannot Cross | None | Darling Downs | 22 Feb 2023 | -26.96809 | 150.63616 |
| 262 | Bridge | Lockyer Creek | 412 | Forest Hill - Fernvale Road | Single Trip | None | Darling Downs | 2 Jan 2019 | -27.52153 | 152.40916 |
| 303 | Bridge | Laidley Creek | 3083 | Mulgowie Road | Single Trip | None | Darling Downs | 8 Jan 2020 | -27.64925 | 152.38123 |
| 304 | Bridge | Budgee Creek | 3102 | Greenmount - Hirstvale Road | Single Trip | None | Darling Downs | 2 Jan 2019 | -27.81901 | 151.99988 |
| 307 | Bridge | Kogan Creek | 3402 | Tara - Kogan Road | Single Trip | None | Darling Downs | 2 Jan 2019 | -27.06663 | 150.74633 |
| 535 | Bridge | Turner Creek | 22C | New England Highway (Warwick - Wallangarra) | Single Trip | None | Darling Downs | 20 Nov 2019 | -28.40033 | 151.90876 |
| 539 | Bridge | Accommodation Creek | 22C | New England Highway (Warwick - Wallangarra) | Single Trip | None | Darling Downs | 2 Jan 2019 | -28.82566 | 151.85345 |
| 566 | Bridge | Carnarvon Bridge | 223 | Stanthorpe Connection Road | Cannot Cross | None | Darling Downs | 2 Jan 2019 | -28.65998 | 151.93332 |
| 573 | Bridge | Pike'S Creek | 232 | Stanthorpe - Texas Road | Single Trip | None | Darling Downs | 2 Jan 2019 | -28.67514 | 151.58146 |
| 574 | Bridge | Pikes Creek | 234 | Stanthorpe - Inglewood Road | Cannot Cross | None | Darling Downs | 1 May 2019 | -28.64778 | 151.61928 |
| 576 | Bridge | Macintyre Brook | 234 | Stanthorpe - Inglewood Road | Single Trip | None | Darling Downs | 12 May 2021 | -28.40973 | 151.26908 |
| 577 | Bridge | Dumaresq River | 241 | Yelarbon - Keetah Road | Cannot Cross | None | Darling Downs | 2 Jan 2019 | -28.64246 | 150.72015 |
| 580 | Bridge | Condamine River | 331 | Toowoomba - Karara Road | Single Trip | None | Darling Downs | 2 Jan 2019 | -27.92152 | 151.67403 |
| 588 | Bridge | Condamine River | 336 | Clifton - Leyburn Road | Single Trip | None | Darling Downs | 29 Jul 2020 | -27.94196 | 151.72132 |
| 589 | Bridge | Condamine River Anabranch | 336 | Clifton - Leyburn Road | Single Trip | None | Darling Downs | 2 Jan 2019 | -27.94271 | 151.72001 |
| 594 | Bridge | Weir River | 349 | Talwood - Boonanga Road | Cannot Cross | None | Darling Downs | 2 Jan 2019 | -28.49542 | 149.49076 |
| 595 | Bridge | Yarrilwanna Creek | 349 | Talwood - Boonanga Road | Single Trip | None | Darling Downs | 2 Jan 2019 | -28.49624 | 149.49625 |
| 602 | Bridge | Sandy Creek | 2302 | Leslie Dam Road | Single Trip | None | Darling Downs | 2 Jan 2019 | -28.21765 | 151.92120 |
| 606 | Bridge | Mccahon Bridge | 3303 | Warwick - Allora Road | Single Trip | None | Darling Downs | 2 Jan 2019 | -28.20882 | 152.02565 |
| 613 | Bridge | Wambo Creek | 3402 | Tara - Kogan Road | Single Trip | None | Darling Downs | 2 Jan 2019 | -27.15544 | 150.65517 |
| 614 | Bridge | Stockyard Creek | 3402 | Tara - Kogan Road | Single Trip | None | Darling Downs | 1 Apr 2019 | -27.14759 | 150.66256 |
| 8686 | Bridge | Ballard Creek | 414 | Esk - Hampton Road | Single Trip | None | Darling Downs | 2 Jun 2021 | -27.37010 | 152.12646 |
| 15566 | Bridge | Condamine River Bridge | 26C | Leichhardt Highway (Miles - Goondiwindi) | Single Trip | None | Darling Downs | 2 Jan 2019 | -26.92595 | 150.13062 |
| 15970 | Bridge | Woleebee Ck | 4302 | Jackson - Wandoan Road | Cannot Cross | None | Darling Downs | 2 Jan 2019 | -26.15375 | 149.85238 |
| 23080 | Culvert | Yarrilwanna Creek | 347 | Meandarra - Talwood Road | Single Trip | None | Darling Downs | 14 Apr 2021 | -28.41370 | 149.67506 |
| 25579 | Culvert | 12/2140x2130 | 331 | Toowoomba - Karara Road | Single Trip | None | Darling Downs | 2 Jan 2019 | -27.70499 | 151.86276 |

| Structure ID | Structure Type | Structure Name | Road ID | Road Name | Restriction | Special Conditions | TMR District | Restriction Start | Latitude | Longitude |
|--------------|----------------|-------------------------------------|---------|---|--------------|--------------------|--------------|-------------------|-----------|-----------|
| 7491 | Bridge | Banyan Creek | 10N | Bruce Highway (Ingham - Innisfail) | Single Trip | None | Far North | 2 Jan 2019 | -17.92782 | 145.93497 |
| 7520 | Bridge | Meunga Creek | 10N | Bruce Highway (Ingham - Innisfail) | Single Trip | None | Far North | 2 Jan 2019 | -18.23949 | 145.99176 |
| 7521 | Bridge | Sunbeam Creek | 10N | Bruce Highway (Ingham - Innisfail) | Cannot Cross | None | Far North | 25 Oct 2024 | -18.23443 | 145.98960 |
| 7614 | Bridge | Silky Oak Creek | 8204 | Tully - Hull Road | Single Trip | None | Far North | 2 Jan 2019 | -17.98273 | 145.95274 |
| 7751 | Bridge | Centenary Bridge | 10N | Bruce Highway (Ingham - Innisfail) | Single Trip | None | Far North | 11 Dec 2019 | -17.54461 | 146.02816 |
| 7795 | Bridge | Nth Beatrice River | 6701 | Beatrice Way | Single Trip | None | Far North | 2 Jan 2019 | -17.52742 | 145.61200 |
| 7797 | Bridge | Middlebrook Creek | 6701 | Beatrice Way | Single Trip | None | Far North | 2 Jan 2019 | -17.56978 | 145.60879 |
| 7798 | Bridge | Massey Creek - Heritage Listed | 6701 | Beatrice Way | Single Trip | None | Far North | 14 Oct 2020 | -17.61046 | 145.56011 |
| 7799 | Bridge | Barron River | 32A | Kennedy Highway (Cairns - Mareeba) | Cannot Cross | None | Far North | 1 Apr 2019 | -16.81588 | 145.63433 |
| 7807 | Bridge | Prior Creek | 32B | Kennedy Highway (Mareeba - Ravenshoe) | Cannot Cross | None | Far North | 19 Sep 2019 | -17.26169 | 145.47693 |
| 7812 | Bridge | Barron River Bridge No 2 | 32B | Kennedy Highway (Mareeba - Ravenshoe) | Single Trip | None | Far North | 30 Oct 2019 | -17.43130 | 145.48935 |
| 7827 | Bridge | Middle Creek (20 Mile Creek) | 32D | Kennedy Highway (Mount Garnet - The Lynd) | Single Trip | None | Far North | 20 Nov 2019 | -17.87752 | 144.93108 |
| 7843 | Bridge | Mary Creek | 34B | Mulligan Highway (Mount Molloy - Lakeland) | Single Trip | None | Far North | 2 Jan 2019 | -16.57759 | 145.18584 |
| 7845 | Bridge | Spear Creek | 34B | Mulligan Highway (Mount Molloy - Lakeland) | Cannot Cross | None | Far North | 23 Nov 2022 | -16.67149 | 145.32891 |
| 7846 | Bridge | Rifle Creek | 34B | Mulligan Highway (Mount Molloy - Lakeland) | Cannot Cross | None | Far North | 2 Jan 2019 | -16.66471 | 145.32687 |
| 7851 | Bridge | Mc Leod River | 34B | Mulligan Highway (Mount Molloy - Lakeland) | Single Trip | None | Far North | 2 Jan 2019 | -16.49873 | 145.00174 |
| 7873 | Bridge | Laura River No. 2 - Heritage Listed | 90C | Peninsula Developmental Road (Laura - Coen) | Single Trip | None | Far North | 22 Jun 2022 | -15.55516 | 144.43851 |
| 7876 | Bridge | Little Liverpool Creek | 626 | Silkwood - Japoon Road | Cannot Cross | None | Far North | 2 Jan 2019 | -17.73808 | 145.95752 |
| 7878 | Bridge | Clarks Creek | 626 | Silkwood - Japoon Road | Single Trip | None | Far North | 2 Jan 2019 | -17.72389 | 145.93230 |
| 7879 | Bridge | Liverpool Creek | 626 | Silkwood - Japoon Road | Cannot Cross | None | Far North | 16 Oct 2019 | -17.72350 | 145.93319 |
| 7882 | Bridge | Cheeki Creek | 627 | Innisfail - Japoon Road | Single Trip | None | Far North | 2 Jan 2019 | -17.59926 | 145.99466 |
| 7885 | Bridge | Mena Creek - Heritage Listed | 627 | Innisfail - Japoon Road | Single Trip | None | Far North | 2 Jan 2019 | -17.65286 | 145.95596 |
| 7889 | Bridge | Dirran Creek | 641 | Millaa Millaa - Malanda Road | Single Trip | None | Far North | 1 May 2019 | -17.45092 | 145.59992 |
| 7897 | Bridge | John Winfield Bridge | 643 | Malanda - Lake Barrine Road | Single Trip | None | Far North | 2 Jan 2019 | -17.33815 | 145.62289 |
| 7913 | Bridge | Rail Underpass | 663 | Atherton - Herberton Road | Single Trip | None | Far North | 2 Jan 2019 | -17.38265 | 145.38469 |
| 7920 | Bridge | Wondecla Creek | 665 | Longlands Gap - Herberton Road | Cannot Cross | None | Far North | 2 Jan 2019 | -17.41288 | 145.39291 |
| 7921 | Bridge | Vic Sivyer Bridge | 6274 | South Johnstone Road | Single Trip | None | Far North | 2 Jan 2019 | -17.59940 | 145.99823 |
| 7924 | Bridge | Malanda Creek - Heritage Listed | 6431 | Topaz Road | Cannot Cross | None | Far North | 2 Jan 2019 | -17.33694 | 145.64390 |
| 7928 | Bridge | Sandy Creek | 6507 | Shiptons Flat Road | Cannot Cross | None | Far North | 26 Sep 2024 | -15.68955 | 145.22542 |
| 7929 | Bridge | Mungumby Creek | 6507 | Shiptons Flat Road | Single Trip | None | Far North | 2 Jan 2019 | -15.70146 | 145.22623 |
| 7930 | Bridge | Wallaby Creek - Heritage Listed | 6507 | Shiptons Flat Road | Cannot Cross | None | Far North | 2 Jan 2019 | -15.72917 | 145.23271 |
| 7934 | Bridge | Isabella Creek | 6601 | Endeavour Valley Road | Single Trip | None | Far North | 2 Jan 2019 | -15.38682 | 145.03494 |
| 7939 | Bridge | Mac Donald Creek | 6632 | Herberton - Petford Road | Single Trip | None | Far North | 2 Jan 2019 | -17.42787 | 145.20447 |
| 7948 | Bridge | Stagnant Creek | 8108 | El Arish - Mission Beach Road | Single Trip | None | Far North | 2 Jan 2019 | -17.81038 | 146.01951 |
| 7958 | Bridge | Coen River | 90D | Peninsula Developmental Road (Coen - Weipa) | Single Trip | None | Far North | 2 Jan 2019 | -13.93595 | 143.19998 |
| 7960 | Bridge | Myall Creek | 90D | Peninsula Developmental Road (Coen - Weipa) | Single Trip | None | Far North | 30 Oct 2019 | -12.65356 | 142.27075 |
| 7970 | Bridge | Corktree Creek | 92B | Gulf Developmental Road (Croydon - Georgetown) | Single Trip | None | Far North | 2 Jan 2019 | -18.22562 | 142.27601 |
| 7972 | Bridge | Little River | 92B | Gulf Developmental Road (Croydon - Georgetown) | Cannot Cross | None | Far North | 12 Aug 2020 | -18.27396 | 142.68173 |
| 7975 | Bridge | Pleasant Creek | 92B | Gulf Developmental Road (Croydon - Georgetown) | Single Trip | None | Far North | 2 Jan 2019 | -18.20182 | 142.87209 |
| 7976 | Bridge | Gilbert River | 92B | Gulf Developmental Road (Croydon - Georgetown) | Cannot Cross | None | Far North | 26 Sep 2024 | -18.19949 | 142.87515 |
| 7987 | Bridge | Routh Creek | 92C | Gulf Developmental Road (Georgetown - Mount Garnet) | Cannot Cross | None | Far North | 2 Jan 2019 | -18.28953 | 143.71345 |
| 8005 | Bridge | Hann River Overflow | 90C | Peninsula Developmental Road (Laura - Coen) | Single Trip | None | Far North | 24 Nov 2021 | -15.19182 | 143.87538 |
| 8006 | Bridge | Hann River | 90C | Peninsula Developmental Road (Laura - Coen) | Single Trip | None | Far North | 2 Jan 2019 | -15.19083 | 143.87414 |
| 8732 | Bridge | Bamboo Creek | 10N | Bruce Highway (Ingham - Innisfail) | Single Trip | None | Far North | 2 Jan 2019 | -17.53083 | 146.02950 |
| 22192 | Bridge | Sweeneys Creek | 10P | Bruce Highway (Innisfail - Cairns) | Single Trip | None | Far North | 2 Aug 2023 | -17.52400 | 146.02079 |
| 24350 | Culvert | Keatings Lagoon | 34C | Mulligan Highway (Lakeland - Cooktown) | Single Trip | None | Far North | 2 Jan 2019 | -15.50719 | 145.22962 |
| 27184 | Culvert | Weir Creek (Post 210) 2/3050 X 3050 | 32B | Kennedy Highway (Mareeba - Ravenshoe) | Single Trip | None | Far North | 2 Jan 2019 | -17.54693 | 145.51363 |

Bridge and Culvert Restrictions, Category 2 (IAP) special purpose vehicles
Restrictions are current as of 25 October 2024

Key: Restriction status has recently increased
 Restriction status has recently decreased
 Restriction status unchanged

| Structure ID | Structure Type | Structure Name | Road ID | Road Name | Restriction | Special Conditions | TMR District | Restriction Start | Latitude | Longitude |
|--------------|----------------|----------------------------------|---------|--|--------------|--------------------|--------------|-------------------|-----------|-----------|
| 653 | Bridge | Twelve Mile Creek | 10F | Bruce Highway (Rockhampton - St Lawrence) | Single Trip | None | Fitzroy | 30 Oct 2019 | -23.21105 | 150.47529 |
| 711 | Bridge | Dawson River | 46C | Dawson Highway (Banana - Rolleston) | Single Trip | None | Fitzroy | 2 Jan 2019 | -24.59942 | 149.90849 |
| 716 | Bridge | Banana Creek | 46C | Dawson Highway (Banana - Rolleston) | Single Trip | None | Fitzroy | 12 Mar 2020 | -24.48182 | 150.11481 |
| 724 | Bridge | Alma Creek | 41E | Burnett Highway (Biloela - Mount Morgan) | Single Trip | None | Fitzroy | 2 Jan 2019 | -23.91018 | 150.28670 |
| 725 | Bridge | Dee River No 1 | 41E | Burnett Highway (Biloela - Mount Morgan) | Cannot Cross | None | Fitzroy | 22 Jan 2020 | -23.85053 | 150.26640 |
| 726 | Bridge | Oaky Creek | 41E | Burnett Highway (Biloela - Mount Morgan) | Single Trip | None | Fitzroy | 2 Jan 2019 | -23.78606 | 150.34539 |
| 727 | Bridge | Dee River No 2 | 41E | Burnett Highway (Biloela - Mount Morgan) | Cannot Cross | None | Fitzroy | 24 Dec 2022 | -23.72084 | 150.37080 |
| 728 | Bridge | Hamilton Creek | 41E | Burnett Highway (Biloela - Mount Morgan) | Single Trip | None | Fitzroy | 19 May 2021 | -23.67705 | 150.40314 |
| 729 | Bridge | Horse Creek | 41E | Burnett Highway (Biloela - Mount Morgan) | Cannot Cross | None | Fitzroy | 2 Jan 2019 | -23.66138 | 150.38834 |
| 759 | Bridge | Gavial Creek | 450 | Gavial - Gracemere Road | Single Trip | None | Fitzroy | 2 Jan 2019 | -23.46732 | 150.51446 |
| 762 | Bridge | Delusion Creek | 454 | Eidsvold - Theodore Road | Cannot Cross | None | Fitzroy | 2 Jan 2019 | -25.17502 | 150.20591 |
| 763 | Bridge | Oxtrack Creek | 454 | Eidsvold - Theodore Road | Cannot Cross | None | Fitzroy | 2 Jan 2019 | -25.11039 | 150.18118 |
| 764 | Bridge | Boam Creek | 454 | Eidsvold - Theodore Road | Cannot Cross | None | Fitzroy | 22 Sep 2021 | -25.03167 | 150.15047 |
| 767 | Bridge | Marble Creek | 471 | Gladstone - Monto Road | Cannot Cross | None | Fitzroy | 2 Jan 2019 | -24.27401 | 151.27601 |
| 768 | Bridge | Degalgil Creek | 471 | Gladstone - Monto Road | Cannot Cross | None | Fitzroy | 2 Jan 2019 | -24.34656 | 151.30231 |
| 769 | Bridge | Ridler Creek | 471 | Gladstone - Monto Road | Single Trip | None | Fitzroy | 16 Oct 2019 | -24.41903 | 151.33106 |
| 770 | Bridge | Boyne River No 1 | 471 | Gladstone - Monto Road | Cannot Cross | None | Fitzroy | 2 Jan 2019 | -24.46587 | 151.36230 |
| 771 | Bridge | Boyne River No 2 | 471 | Gladstone - Monto Road | Cannot Cross | None | Fitzroy | 26 May 2021 | -24.52291 | 151.39448 |
| 773 | Bridge | Dundula (Black Gin) Creek | 511 | Rockhampton - Ridgeland Road | Single Trip | None | Fitzroy | 17 Jun 2020 | -23.30050 | 150.33595 |
| 774 | Bridge | Limestone Creek | 511 | Rockhampton - Ridgeland Road | Single Trip | None | Fitzroy | 19 Oct 2022 | -23.29351 | 150.32439 |
| 776 | Bridge | Grindstone Creek | 512 | Marlborough - Sarina Road | Single Trip | None | Fitzroy | 2 Jan 2019 | -22.86956 | 149.82444 |
| 777 | Bridge | Woodstock Creek | 512 | Marlborough - Sarina Road | Single Trip | None | Fitzroy | 24 Dec 2022 | -22.87167 | 149.80616 |
| 780 | Bridge | Apis Creek No 1 | 512 | Marlborough - Sarina Road | Single Trip | None | Fitzroy | 2 Jan 2019 | -22.87464 | 149.53016 |
| 781 | Bridge | Apis Creek No 2 | 512 | Marlborough - Sarina Road | Single Trip | None | Fitzroy | 19 Oct 2022 | -22.85581 | 149.48987 |
| 782 | Bridge | Camp Gully | 512 | Marlborough - Sarina Road | Single Trip | None | Fitzroy | 2 Jan 2019 | -22.85297 | 149.46537 |
| 783 | Bridge | Coppermine Creek | 512 | Marlborough - Sarina Road | Single Trip | None | Fitzroy | 23 Nov 2022 | -22.85571 | 149.43034 |
| 791 | Bridge | Stringy Bark Creek | 199 | Western Yeppoon - Byfield Road | Cannot Cross | None | Fitzroy | 2 Jan 2019 | -22.85776 | 150.66081 |
| 794 | Bridge | Bottle Creek | 179 | Bundaberg - Miriam Vale Road | Single Trip | None | Fitzroy | 8 Jan 2020 | -24.62303 | 151.92557 |
| 812 | Bridge | Fitzroy River | 196 | Rockhampton - Yeppoon Road | Cannot Cross | None | Fitzroy | 2 Jan 2019 | -23.37474 | 150.51461 |
| 813 | Bridge | Ashney Street Rail Road Overpass | 196 | Rockhampton - Yeppoon Road | Single Trip | None | Fitzroy | 2 Jan 2019 | -23.37299 | 150.51742 |
| 814 | Bridge | Moores Creek | 196 | Rockhampton - Yeppoon Road | Single Trip | None | Fitzroy | 2 Jan 2019 | -23.35568 | 150.52377 |
| 814 | Bridge | Moores Creek | 196 | Rockhampton - Yeppoon Road | Single Trip | None | Fitzroy | 2 Jan 2019 | -23.35569 | 150.52387 |
| 8218 | Bridge | Sandy Creek | 462 | Biloela - Duaringa Road | Cannot Cross | None | Fitzroy | 2 Jan 2019 | -23.88853 | 149.84049 |
| 8228 | Bridge | Sawpit Gully | 4607 | Comet River Road | Cannot Cross | None | Fitzroy | 2 Jan 2019 | -23.63698 | 148.56941 |
| 8295 | Bridge | Adder Creek | 85B | Fitzroy Developmental Road (Bauhinia - Duaringa) | Single Trip | None | Fitzroy | 2 Jan 2019 | -23.80531 | 149.58743 |
| 8297 | Bridge | Pearl Creek | 85B | Fitzroy Developmental Road (Bauhinia - Duaringa) | Single Trip | None | Fitzroy | 2 Jan 2019 | -23.76715 | 149.58933 |
| 8301 | Bridge | Springton Creek | 85C | Fitzroy Developmental Road (Dingo - Mount Flora) | Single Trip | None | Fitzroy | 2 Jan 2019 | -23.62745 | 149.32310 |
| 8302 | Bridge | Charlevue Creek | 85C | Fitzroy Developmental Road (Dingo - Mount Flora) | Single Trip | None | Fitzroy | 2 Jan 2019 | -23.60959 | 149.31221 |
| 8303 | Bridge | Duckworth Creek | 85C | Fitzroy Developmental Road (Dingo - Mount Flora) | Single Trip | None | Fitzroy | 2 Jan 2019 | -23.57286 | 149.30485 |
| 13447 | Culvert | 8/3000x1800 Rcbc | 26A | Leichhardt Highway (Westwood - Taroom) | Single Trip | None | Fitzroy | 26 Feb 2020 | -25.62218 | 149.77163 |
| 21913 | Culvert | 5/2130x2130 Rcc Van Dyke Creek | 87A | Dawson Developmental Road (Springsure - Tambo) | Cannot Cross | None | Fitzroy | 17 Mar 2021 | -24.16073 | 147.81289 |
| 21991 | Culvert | 4/2130x2130 Rcc Saltwater Creek | 16C | Capricorn Highway (Emerald - Alpha) | Single Trip | None | Fitzroy | 2 Jan 2019 | -23.66322 | 147.51068 |
| 22035 | Bridge | Woolain Creek | 464 | Baralaba - Rannes Road | Single Trip | None | Fitzroy | 2 Jan 2019 | -24.13127 | 150.10067 |
| 22648 | Bridge | Reaney Street Overpass | 196 | Rockhampton - Yeppoon Road | Single Trip | None | Fitzroy | 2 Jan 2019 | -23.37377 | 150.51617 |
| 22681 | Bridge | Quay Street Overpass | 196 | Rockhampton - Yeppoon Road | Single Trip | None | Fitzroy | 2 Jan 2019 | -23.37573 | 150.51302 |
| 25380 | Bridge | Poison Creek | 41F | Burnett Highway (Mount Morgan - Rockhampton) | Single Trip | None | Fitzroy | 20 Nov 2019 | -23.57916 | 150.42459 |
| 33984 | Bridge | Quay St Infill | 196 | Rockhampton - Yeppoon Road | Single Trip | None | Fitzroy | 2 Jan 2019 | -23.37569 | 150.51309 |

Bridge and Culvert Restrictions, Category 2 (IAP) special purpose vehicles
Restrictions are current as of 25 October 2024

Key: Restriction status has recently increased
 Restriction status has recently decreased
 Restriction status unchanged

| Structure ID | Structure Type | Structure Name | Road ID | Road Name | Restriction | Special Conditions | TMR District | Restriction Start | Latitude | Longitude |
|--------------|----------------|---------------------|---------|---|--------------|--------------------|-------------------|-------------------|-----------|-----------|
| 1151 | Bridge | Bottletree Creek | 512 | Marlborough - Sarina Road | Single Trip | None | Mackay/Whitsunday | 2 Jan 2019 | -22.83541 | 149.40936 |
| 1152 | Bridge | Plumtree Creek | 512 | Marlborough - Sarina Road | Single Trip | None | Mackay/Whitsunday | 2 Jan 2019 | -22.82186 | 149.40018 |
| 1153 | Bridge | Clive Creek | 512 | Marlborough - Sarina Road | Single Trip | None | Mackay/Whitsunday | 2 Jan 2019 | -22.79396 | 149.36573 |
| 1154 | Bridge | Stockyard Creek | 512 | Marlborough - Sarina Road | Single Trip | None | Mackay/Whitsunday | 2 Jan 2019 | -22.72458 | 149.30309 |
| 1156 | Bridge | Grave Gully | 512 | Marlborough - Sarina Road | Single Trip | None | Mackay/Whitsunday | 2 Jan 2019 | -22.64687 | 149.26312 |
| 1157 | Bridge | Clarke Creek | 512 | Marlborough - Sarina Road | Single Trip | None | Mackay/Whitsunday | 2 Jan 2019 | -22.63852 | 149.25874 |
| 1158 | Bridge | Yatton Creek | 512 | Marlborough - Sarina Road | Single Trip | None | Mackay/Whitsunday | 2 Jan 2019 | -22.54433 | 149.21232 |
| 1159 | Bridge | Two Mile Creek | 512 | Marlborough - Sarina Road | Single Trip | None | Mackay/Whitsunday | 2 Jan 2019 | -22.51231 | 149.18771 |
| 1160 | Bridge | Lotus Creek | 512 | Marlborough - Sarina Road | Single Trip | None | Mackay/Whitsunday | 2 Jan 2019 | -22.34973 | 149.10315 |
| 1349 | Bridge | Sheepskin Creek | 512 | Marlborough - Sarina Road | Single Trip | None | Mackay/Whitsunday | 2 Jan 2019 | -22.28165 | 149.07032 |
| 2189 | Bridge | Connors River | 512 | Marlborough - Sarina Road | Single Trip | None | Mackay/Whitsunday | 2 Jan 2019 | -22.18503 | 149.05961 |
| 7201 | Bridge | Plain Creek | 512 | Marlborough - Sarina Road | Single Trip | None | Mackay/Whitsunday | 2 Jan 2019 | -22.09721 | 149.00788 |
| 7202 | Bridge | Main Range Creek | 512 | Marlborough - Sarina Road | Cannot Cross | None | Mackay/Whitsunday | 1 Dec 2021 | -22.03866 | 148.97675 |
| 7203 | Bridge | Horse Creek | 512 | Marlborough - Sarina Road | Single Trip | None | Mackay/Whitsunday | 2 Jan 2019 | -22.01770 | 148.96684 |
| 7205 | Bridge | Kennedy Creek | 512 | Marlborough - Sarina Road | Single Trip | None | Mackay/Whitsunday | 2 Jan 2019 | -21.98393 | 148.95050 |
| 7206 | Bridge | Boot Hill Creek | 512 | Marlborough - Sarina Road | Single Trip | None | Mackay/Whitsunday | 2 Jan 2019 | -21.83760 | 148.93286 |
| 7207 | Bridge | Funnel Creek | 512 | Marlborough - Sarina Road | Single Trip | None | Mackay/Whitsunday | 2 Jan 2019 | -21.77795 | 148.93382 |
| 7209 | Bridge | Three Mile Creek | 512 | Marlborough - Sarina Road | Single Trip | None | Mackay/Whitsunday | 2 Jan 2019 | -21.73843 | 148.96084 |
| 7210 | Bridge | Back Creek | 512 | Marlborough - Sarina Road | Cannot Cross | None | Mackay/Whitsunday | 5 May 2021 | -21.72014 | 148.97457 |
| 7211 | Bridge | Stony Creek | 512 | Marlborough - Sarina Road | Cannot Cross | None | Mackay/Whitsunday | 2 Jan 2019 | -21.62299 | 149.02137 |
| 7212 | Bridge | Prospect Creek | 512 | Marlborough - Sarina Road | Cannot Cross | None | Mackay/Whitsunday | 2 Jan 2019 | -21.62172 | 149.02657 |
| 7219 | Bridge | Alligator Creek | 517 | Sarina - Homebush Road | Cannot Cross | None | Mackay/Whitsunday | 2 Jan 2019 | -21.41367 | 149.14887 |
| 7220 | Bridge | Bell Creek | 517 | Sarina - Homebush Road | Single Trip | None | Mackay/Whitsunday | 19 Oct 2022 | -21.38042 | 149.10455 |
| 7221 | Bridge | Spring Creek | 517 | Sarina - Homebush Road | Cannot Cross | None | Mackay/Whitsunday | 2 Jan 2019 | -21.37547 | 149.10242 |
| 7223 | Bridge | Rock Creek | 517 | Sarina - Homebush Road | Cannot Cross | None | Mackay/Whitsunday | 2 Jan 2019 | -21.30176 | 149.04776 |
| 7236 | Bridge | Palm Tree Creek | 532 | Mackay - Eungella Road | Cannot Cross | None | Mackay/Whitsunday | 2 Jan 2019 | -21.15405 | 148.72652 |
| 7238 | Bridge | Cattle Creek | 532 | Mackay - Eungella Road | Single Trip | None | Mackay/Whitsunday | 2 Jan 2019 | -21.14287 | 148.54361 |
| 7239 | Bridge | Sandy Creek | 533 | Marian - Eton Road | Cannot Cross | None | Mackay/Whitsunday | 2 Jun 2021 | -21.24963 | 148.96081 |
| 7241 | Bridge | Dows Creek | 536 | Mirani - Mount Ossa Road | Cannot Cross | None | Mackay/Whitsunday | 2 Jan 2019 | -21.10454 | 148.77458 |
| 7242 | Bridge | Unnamed Creek | 536 | Mirani - Mount Ossa Road | Cannot Cross | None | Mackay/Whitsunday | 2 Jan 2019 | -21.08546 | 148.75102 |
| 7243 | Bridge | Mcgregor Creek No 2 | 536 | Mirani - Mount Ossa Road | Single Trip | None | Mackay/Whitsunday | 2 Jan 2019 | -21.08429 | 148.74664 |
| 7244 | Bridge | Dalrymple Creek | 536 | Mirani - Mount Ossa Road | Cannot Cross | None | Mackay/Whitsunday | 2 Jan 2019 | -21.02375 | 148.73008 |
| 7245 | Bridge | Murray Creek | 536 | Mirani - Mount Ossa Road | Single Trip | None | Mackay/Whitsunday | 2 Jan 2019 | -21.01226 | 148.73897 |
| 7246 | Bridge | Silent Grove Creek | 536 | Mirani - Mount Ossa Road | Cannot Cross | None | Mackay/Whitsunday | 2 Jan 2019 | -20.98737 | 148.79945 |
| 7247 | Bridge | Parnells Gully | 536 | Mirani - Mount Ossa Road | Cannot Cross | None | Mackay/Whitsunday | 2 Jan 2019 | -20.97807 | 148.80747 |
| 7248 | Bridge | Ossa Creek | 536 | Mirani - Mount Ossa Road | Cannot Cross | None | Mackay/Whitsunday | 2 Jan 2019 | -20.96113 | 148.81199 |
| 7253 | Bridge | Cluney Creek | 854 | Mount Ossa - Seaforth Road | Single Trip | None | Mackay/Whitsunday | 2 Jan 2019 | -20.92156 | 148.92020 |
| 7254 | Bridge | Victor Creek | 854 | Mount Ossa - Seaforth Road | Cannot Cross | None | Mackay/Whitsunday | 2 Jan 2019 | -20.92128 | 148.93761 |
| 7265 | Bridge | Isaac River | 5122 | May Downs Road | Cannot Cross | None | Mackay/Whitsunday | 2 Jan 2019 | -22.71713 | 149.18929 |
| 7268 | Bridge | Main Creek | 5124 | St Lawrence - Croydon Road (St Lawrence - Croyden Road) | Cannot Cross | None | Mackay/Whitsunday | 2 Jan 2019 | -22.43013 | 149.20002 |
| 7269 | Bridge | Station Creek | 5126 | Koumala - Bolingbroke Road | Single Trip | None | Mackay/Whitsunday | 2 Jan 2019 | -21.61039 | 149.23513 |
| 7272 | Bridge | Dents Gully | 5126 | Koumala - Bolingbroke Road | Cannot Cross | None | Mackay/Whitsunday | 2 Jan 2019 | -21.61793 | 149.08988 |
| 7273 | Bridge | East Funnel Creek | 5126 | Koumala - Bolingbroke Road | Single Trip | None | Mackay/Whitsunday | 2 Jan 2019 | -21.60046 | 149.07585 |
| 7274 | Bridge | Mango Creek | 5127 | Blue Mountain Road | Single Trip | None | Mackay/Whitsunday | 2 Jan 2019 | -21.59647 | 149.04239 |
| 7276 | Bridge | Jubilee Creek | 5127 | Blue Mountain Road | Single Trip | None | Mackay/Whitsunday | 2 Jan 2019 | -21.54757 | 149.02199 |
| 7278 | Bridge | Prospect Creek | 5127 | Blue Mountain Road | Cannot Cross | None | Mackay/Whitsunday | 1 Dec 2021 | -21.50952 | 149.00050 |
| 7279 | Bridge | Fursden Creek | 5302 | Maraju - Yakapari Road | Cannot Cross | None | Mackay/Whitsunday | 2 Jan 2019 | -21.13423 | 149.13237 |
| 7280 | Bridge | Unnamed Creek | 5302 | Maraju - Yakapari Road | Single Trip | None | Mackay/Whitsunday | 2 Jan 2019 | -21.08973 | 149.00837 |
| 7284 | Bridge | Seven Mile Creek | 5323 | Gargett - Mia Mia Road | Cannot Cross | None | Mackay/Whitsunday | 2 Jan 2019 | -21.20165 | 148.75946 |
| 7286 | Bridge | Broken River | 5324 | Eungella Dam Road | Cannot Cross | None | Mackay/Whitsunday | 2 Jan 2019 | -21.16781 | 148.50505 |
| 7288 | Bridge | Mcnamaras Gully | 5342 | Mia Mia Connection Road | Single Trip | None | Mackay/Whitsunday | 2 Jan 2019 | -21.23235 | 148.81000 |
| 7293 | Bridge | Leita Creek | 8554 | Yakapari - Habana Road | Cannot Cross | None | Mackay/Whitsunday | 30 Jun 2021 | -21.02952 | 149.06403 |
| 7297 | Bridge | Wran Creek | 10G | Bruce Highway (St Lawrence - Mackay) | Single Trip | None | Mackay/Whitsunday | 30 Oct 2019 | -22.30953 | 149.47784 |
| 7302 | Bridge | Oaky Creek | 10G | Bruce Highway (St Lawrence - Mackay) | Single Trip | None | Mackay/Whitsunday | 15 Sep 2021 | -22.03606 | 149.48247 |

Bridge and Culvert Restrictions, Category 2 (IAP) special purpose vehicles
Restrictions are current as of 25 October 2024

Key: Restriction status has recently increased
 Restriction status has recently decreased
 Restriction status unchanged

| Structure ID | Structure Type | Structure Name | Road ID | Road Name | Restriction | Special Conditions | TMR District | Restriction Start | Latitude | Longitude |
|--------------|----------------|---------------------------------|---------|---|--------------|--------------------|-------------------|-------------------|-----------|-----------|
| 7317 | Bridge | Railway At Goonyella | 10G | Bruce Highway (St Lawrence - Mackay) | Single Trip | None | Mackay/Whitsunday | 2 Jan 2019 | -21.54167 | 149.22452 |
| 7343 | Bridge | Pioneer River - Ron Camm Bridge | 10H | Bruce Highway (Mackay - Proserpine) | Cannot Cross | None | Mackay/Whitsunday | 21 Oct 2020 | -21.13510 | 149.16655 |
| 7350 | Bridge | Blackrock Creek | 10H | Bruce Highway (Mackay - Proserpine) | Unrestricted | None | Mackay/Whitsunday | 25 Oct 2024 | -20.87165 | 148.73615 |
| 7356 | Bridge | Railway Near Parapi | 10H | Bruce Highway (Mackay - Proserpine) | Single Trip | None | Mackay/Whitsunday | 2 Jan 2019 | -21.07172 | 148.97416 |
| 7390 | Bridge | Bakers Creek - Kirkup Bridge | 33B | Peak Downs Highway (Nebo - Mackay) | Cannot Cross | None | Mackay/Whitsunday | 2 Jan 2019 | -21.16032 | 149.06298 |
| 7412 | Bridge | Suttor River | 88B | Bowen Developmental Road (Collinsville - Belyando Crossing) | Cannot Cross | None | Mackay/Whitsunday | 1 Dec 2021 | -21.10390 | 147.74732 |
| 7572 | Bridge | Carpet Snake Creek | 88B | Bowen Developmental Road (Collinsville - Belyando Crossing) | Single Trip | None | Mackay/Whitsunday | 2 Jan 2019 | -20.55539 | 147.84960 |
| 8699 | Bridge | Spring Creek | 512 | Marlborough - Sarina Road | Single Trip | None | Mackay/Whitsunday | 2 Jan 2019 | -22.56572 | 149.22203 |
| 16901 | Culvert | 3/2130 X 2130 Rcc | 536 | Mirani - Mount Ossa Road | Unrestricted | None | Mackay/Whitsunday | 26 Sep 2024 | -21.09459 | 148.75962 |
| 18735 | Culvert | 5/2400x1800 Slbc | 512 | Marlborough - Sarina Road | Unrestricted | None | Mackay/Whitsunday | 26 Sep 2024 | -22.58929 | 149.23411 |
| 18740 | Culvert | 1/2100x1500 Rcc | 512 | Marlborough - Sarina Road | Unrestricted | None | Mackay/Whitsunday | 26 Sep 2024 | -22.54667 | 149.21282 |
| 19453 | Culvert | 5/2130 X 1530 Rcc | 532 | Mackay - Eungella Road | Unrestricted | None | Mackay/Whitsunday | 26 Sep 2024 | -21.13854 | 148.64208 |
| 21469 | Culvert | 4/2100 X 1500 Slbc | 85C | Fitzroy Developmental Road (Dingo - Mount Flora) | Unrestricted | None | Mackay/Whitsunday | 5 Jun 2024 | -22.05407 | 148.57824 |
| 61956 | Culvert | 3/2100 X 1500 Rcc | 536 | Mirani - Mount Ossa Road | Cannot Cross | None | Mackay/Whitsunday | 16 Jun 2021 | -20.99726 | 148.74831 |

| Structure ID | Structure Type | Structure Name | Road ID | Road Name | Restriction | Special Conditions | TMR District | Restriction Start | Latitude | Longitude |
|--------------|----------------|---|-----------|--|--------------|--------------------|--------------|-------------------|-----------|-----------|
| 8369 | Bridge | Bundamba Creek | 301 | Ipswich - Cunningham Hwy Connection Road | Single Trip | None | Metropolitan | 2 Jan 2019 | -27.61055 | 152.80625 |
| 8370 | Bridge | Bundamba Creek | 301 | Ipswich - Cunningham Hwy Connection Road | Single Trip | None | Metropolitan | 2 Jan 2019 | -27.61048 | 152.80616 |
| 8373 | Bridge | Bremer River David Trumpy Bridge | 302 | Ipswich - Warrego Hwy Connection Road | Single Trip | None | Metropolitan | 2 Jan 2019 | -27.60990 | 152.76177 |
| 8414 | Bridge | Bremer River | 3041 | Haigslea - Amberley Road | Single Trip | None | Metropolitan | 13 Dec 2023 | -27.62703 | 152.66874 |
| 8480 | Bridge | Captain Cook Bridge (Out Bound) | U12A | South-East Arterial Road (Pacific Motorway) | Cannot Cross | None | Metropolitan | 2 Jan 2019 | -27.48045 | 153.02909 |
| 8487 | Bridge | Cornwall Street | U12A | South-East Arterial Road (Pacific Motorway) | Cannot Cross | None | Metropolitan | 2 Jan 2019 | -27.50176 | 153.03977 |
| 8491 | Bridge | Juliette Street | U12A | South-East Arterial Road (Pacific Motorway) | Cannot Cross | None | Metropolitan | 2 Jan 2019 | -27.50414 | 153.03932 |
| 8492 | Bridge | Juliette Street | U12A | South-East Arterial Road (Pacific Motorway) | Cannot Cross | None | Metropolitan | 2 Jan 2019 | -27.50411 | 153.03912 |
| 8493 | Bridge | Birdwood Road | U12A | South-East Arterial Road (Pacific Motorway) | Cannot Cross | None | Metropolitan | 2 Jan 2019 | -27.52289 | 153.05434 |
| 8494 | Bridge | Birdwood Road | U12A | South-East Arterial Road (Pacific Motorway) | Cannot Cross | None | Metropolitan | 2 Jan 2019 | -27.52329 | 153.05426 |
| 8565 | Bridge | Cabbage Tree Creek (Northbound) | U14 | Gympie Arterial Road | Single Trip | None | Metropolitan | 2 Jan 2019 | -27.35586 | 153.01621 |
| 8567 | Bridge | Downfall Creek (Northbound) | U14 | Gympie Arterial Road | Single Trip | None | Metropolitan | 2 Jan 2019 | -27.37969 | 153.02948 |
| 8575 | Bridge | Linkfield Road Overpass | 902 | Linkfield Connection Road | Single Trip | None | Metropolitan | 23 Nov 2022 | -27.33149 | 153.01169 |
| 8596 | Bridge | Seventeen Mile Rocks Road Overpass | OVER U18A | OVER Centenary Motorway (Ellen Grove - Toowong) | Single Trip | None | Metropolitan | 2 Jan 2019 | -27.53611 | 152.94678 |
| 8612 | Bridge | Mcdowalls Bridge | U18B | Western Arterial Road (Toowong - Everton Park) | Single Trip | None | Metropolitan | 2 Jan 2019 | -27.41255 | 152.99245 |
| 8616 | Bridge | Frederick Street Flyover | U18B | Western Arterial Road (Toowong - Everton Park) | Single Trip | None | Metropolitan | 2 Jan 2019 | -27.47831 | 152.98454 |
| 8619 | Bridge | Brisbane River (Inbound) | U18A | Centenary Motorway (Ellen Grove - Toowong) | Cannot Cross | None | Metropolitan | 1 Feb 2019 | -27.52768 | 152.94695 |
| 8639 | Bridge | Toombul Railway Overpass Northbound | U88 | Sandgate Sub-Arterial Road | Single Trip | None | Metropolitan | 20 Nov 2019 | -27.40637 | 153.05994 |
| 8640 | Bridge | Toombul Railway Overpass Southbound | U88 | Sandgate Sub-Arterial Road | Single Trip | None | Metropolitan | 20 Nov 2019 | -27.40614 | 153.06011 |
| 8643 | Bridge | Strathpine Road Overpass | U93 | Strathpine Sub-Arterial Road | Single Trip | None | Metropolitan | 4 Oct 2019 | -27.31791 | 153.01291 |
| 8643 | Bridge | Strathpine Road Overpass | U93 | Strathpine Sub-Arterial Road | Single Trip | None | Metropolitan | 4 Oct 2019 | -27.31780 | 153.01289 |
| 8645 | Bridge | Rifle Range Creek | U95 | Samford Sub-Arterial Road | Cannot Cross | None | Metropolitan | 2 Jan 2019 | -27.42031 | 152.98552 |
| 8722 | Bridge | Houghton Highway Bridge | 122 | Brighton - Redcliffe Road | Single Trip | None | Metropolitan | 4 Oct 2019 | -27.27336 | 153.07167 |
| 8935 | Bridge | Turbot Street Off Ramp (D) (W/B) | U12A | South-East Arterial Road (Pacific Motorway) | Cannot Cross | None | Metropolitan | 2 Jan 2019 | -27.46992 | 153.02022 |
| 8936 | Bridge | Ann Street On Ramp (B) (W/B) | U12A | South-East Arterial Road (Pacific Motorway) | Cannot Cross | None | Metropolitan | 2 Jan 2019 | -27.47020 | 153.02018 |
| 8937 | Bridge | Elizabeth Street Off Ramp (F) (E/B) | U12A | South-East Arterial Road (Pacific Motorway) | Cannot Cross | None | Metropolitan | 2 Jan 2019 | -27.47224 | 153.02264 |
| 8945 | Bridge | Elizabeth Street Off Ramp (G) (W/B) | U12A | South-East Arterial Road (Pacific Motorway) | Cannot Cross | None | Metropolitan | 2 Jan 2019 | -27.47330 | 153.02324 |
| 8956 | Bridge | Margaret Street Off Ramp (J1) (W/B) | U12A | South-East Arterial Road (Pacific Motorway) | Cannot Cross | None | Metropolitan | 2 Jan 2019 | -27.47582 | 153.02520 |
| 8989 | Bridge | Alice Street On Ramp To Pacific Mwy N. B. (I) (W/B) | U12A | South-East Arterial Road (Pacific Motorway) | Cannot Cross | None | Metropolitan | 2 Jan 2019 | -27.47554 | 153.02523 |
| 15009 | Bridge | Kenmore Road Overpass | OVER U18A | OVER Centenary Motorway (Ellen Grove - Toowong) | Single Trip | None | Metropolitan | 2 Jan 2019 | -27.52425 | 152.94763 |
| 16232 | Bridge | Jerrang Street Overpass | OVER U18A | OVER Centenary Motorway (Ellen Grove - Toowong) | Single Trip | None | Metropolitan | 2 Jan 2019 | -27.51125 | 152.95826 |
| 16233 | Bridge | Waverley Road Overpass | OVER U18A | OVER Centenary Motorway (Ellen Grove - Toowong) | Single Trip | None | Metropolitan | 2 Jan 2019 | -27.49244 | 152.96661 |
| 19918 | Bridge | Holmes Street Overpass | OVER U99 | OVER Redcliffe Sub-Arterial Road | Single Trip | None | Metropolitan | 2 Jan 2019 | -27.29316 | 153.05023 |
| 19937 | Bridge | Esher Street Overpass | OVER U28B | OVER South-East Arterial Road (Pacific Motorway) | Single Trip | None | Metropolitan | 2 Jan 2019 | -27.51985 | 153.05171 |
| 22045 | Bridge | Old Northern Road Roundabout Overpass | 900 | Everton Park - Albany Creek Road | Cannot Cross | None | Metropolitan | 2 Jan 2019 | -27.38590 | 152.98457 |
| 22045 | Bridge | Old Northern Road Roundabout Overpass | 900 | Everton Park - Albany Creek Road | Cannot Cross | None | Metropolitan | 2 Jan 2019 | -27.38583 | 152.98464 |
| 27678 | Culvert | 2/3350x3350 Rcbc 30m Nth Of Marshall Rd | U28B | South-East Arterial Road (Pacific Motorway) | Cannot Cross | None | Metropolitan | 2 Jan 2019 | -27.52600 | 153.05591 |
| 27678 | Culvert | 2/3350x3350 Rcbc 30m Nth Of Marshall Rd | U28B | South-East Arterial Road (Pacific Motorway) | Cannot Cross | None | Metropolitan | 2 Jan 2019 | -27.52601 | 153.05617 |
| 27688 | Culvert | 4/3000x3670 Rcbc 500m Sth Of Lewisham St Underpass | U28B | South-East Arterial Road (Pacific Motorway) | Cannot Cross | None | Metropolitan | 2 Jan 2019 | -27.51358 | 153.04192 |
| 27688 | Culvert | 4/3000x3670 Rcbc 500m Sth Of Lewisham St Underpass | U28B | South-East Arterial Road (Pacific Motorway) | Cannot Cross | None | Metropolitan | 2 Jan 2019 | -27.51366 | 153.04155 |
| 27712 | Culvert | 4/3000x2700 Rcbc 110m Sth Of Birdwood Rd | U28B | South-East Arterial Road (Pacific Motorway) | Cannot Cross | None | Metropolitan | 2 Jan 2019 | -27.52352 | 153.05481 |
| 27712 | Culvert | 4/3000x2700 Rcbc 110m Sth Of Birdwood Rd | U28B | South-East Arterial Road (Pacific Motorway) | Cannot Cross | None | Metropolitan | 2 Jan 2019 | -27.52394 | 153.05475 |
| 27713 | Culvert | 3 Rcbc 280m Nth Of Kessels Rd Overpass | U12A | South-East Arterial Road (Pacific Motorway) | Cannot Cross | None | Metropolitan | 2 Jan 2019 | -27.55930 | 153.07476 |
| 27713 | Culvert | 3 Rcbc 280m Nth Of Kessels Rd Overpass | U12A | South-East Arterial Road (Pacific Motorway) | Cannot Cross | None | Metropolitan | 2 Jan 2019 | -27.55962 | 153.07478 |
| 27714 | Culvert | 2/3000x3000 Rcbc 350m Nth Of Logan Rd Underpass | U28B | South-East Arterial Road (Pacific Motorway) | Cannot Cross | None | Metropolitan | 2 Jan 2019 | -27.56813 | 153.08667 |

Bridge and Culvert Restrictions, Category 2 (IAP) special purpose vehicles
Restrictions are current as of 25 October 2024

Key: Restriction status has recently increased
 Restriction status has recently decreased
 Restriction status unchanged

| Structure ID | Structure Type | Structure Name | Road ID | Road Name | Restriction | Special Conditions | TMR District | Restriction Start | Latitude | Longitude |
|--------------|----------------|--|-----------|--|--------------|--------------------|--------------|-------------------|-----------|-----------|
| 27714 | Culvert | 2/3000x3000 Rcbc 350m Nth Of Logan Rd Underpass | U28B | South-East Arterial Road (Pacific Motorway) | Cannot Cross | None | Metropolitan | 2 Jan 2019 | -27.56804 | 153.08690 |
| 27715 | Culvert | 5 3000x3000 Rcbc 270m Nth Of Logan Rd Underpass | U28B | South-East Arterial Road (Pacific Motorway) | Cannot Cross | None | Metropolitan | 2 Jan 2019 | -27.56843 | 153.08792 |
| 27715 | Culvert | 5 3000x3000 Rcbc 270m Nth Of Logan Rd Underpass | U28B | South-East Arterial Road (Pacific Motorway) | Cannot Cross | None | Metropolitan | 2 Jan 2019 | -27.56872 | 153.08749 |
| 27715 | Culvert | 5 3000x3000 Rcbc 270m Nth Of Logan Rd Underpass | U28B | South-East Arterial Road (Pacific Motorway) | Cannot Cross | None | Metropolitan | 2 Jan 2019 | -27.56865 | 153.08758 |
| 27715 | Culvert | 5 3000x3000 Rcbc 270m Nth Of Logan Rd Underpass | U28B | South-East Arterial Road (Pacific Motorway) | Cannot Cross | None | Metropolitan | 2 Jan 2019 | -27.56855 | 153.08779 |
| 30505 | Culvert | 2/2100 Armco Pipes At End Of London St | U28B | South-East Arterial Road (Pacific Motorway) | Cannot Cross | None | Metropolitan | 2 Jan 2019 | -27.57314 | 153.09619 |
| 30505 | Culvert | 2/2100 Armco Pipes At End Of London St | U28B | South-East Arterial Road (Pacific Motorway) | Cannot Cross | None | Metropolitan | 2 Jan 2019 | -27.57331 | 153.09606 |
| 31464 | Bridge | Abutment A1 Part 1 (Proposed Makerston St Ramp) | U12A | South-East Arterial Road (Pacific Motorway) | Cannot Cross | None | Metropolitan | 2 Jan 2019 | -27.46747 | 153.01541 |
| 31480 | Culvert | 1/3050x2440 Rcbc 845m Nth Of Klumpp Rd (Griffith Uni Pedestrian Underpass) | U28B | South-East Arterial Road (Pacific Motorway) | Cannot Cross | None | Metropolitan | 2 Jan 2019 | -27.54390 | 153.06148 |
| 31480 | Culvert | 1/3050x2440 Rcbc 845m Nth Of Klumpp Rd (Griffith Uni Pedestrian Underpass) | U28B | South-East Arterial Road (Pacific Motorway) | Cannot Cross | None | Metropolitan | 2 Jan 2019 | -27.54381 | 153.06167 |
| 31693 | Bridge | Herschel St. Exit Ramp (C/Way N) Abutment Ar1 | U12A | South-East Arterial Road (Pacific Motorway) | Cannot Cross | None | Metropolitan | 2 Jan 2019 | -27.46849 | 153.01844 |
| 31761 | Culvert | Bulimba Creek | U12A | South-East Arterial Road (Pacific Motorway) | Cannot Cross | None | Metropolitan | 2 Jan 2019 | -27.58025 | 153.10257 |
| 31761 | Culvert | Bulimba Creek | U12A | South-East Arterial Road (Pacific Motorway) | Cannot Cross | None | Metropolitan | 2 Jan 2019 | -27.58033 | 153.10241 |
| 31974 | Bridge | Abutment A1 Part 2 (Proposed Makerston St Off Ramp) | U12A | South-East Arterial Road (Pacific Motorway) | Cannot Cross | None | Metropolitan | 2 Jan 2019 | -27.46742 | 153.01595 |
| 31975 | Bridge | Abutment A1 Part 3 (Proposed Makerston St Off Ramp) | U12A | South-East Arterial Road (Pacific Motorway) | Cannot Cross | None | Metropolitan | 2 Jan 2019 | -27.46743 | 153.01617 |
| 31977 | Bridge | Abutment A1 Part 6 (Proposed Makerston St Off Ramp) | U12A | South-East Arterial Road (Pacific Motorway) | Cannot Cross | None | Metropolitan | 2 Jan 2019 | -27.46747 | 153.01651 |
| 31978 | Bridge | Abutment 2 Tank St E/B On Ramp Start Of C/Way 2 | OVER U12A | OVER South-East Arterial Road (Pacific Motorway) | Cannot Cross | None | Metropolitan | 2 Jan 2019 | -27.46747 | 153.01541 |
| 32454 | Culvert | 1200 Steel Pipe @Sth Abut Of Bridge Over U90 | U12A | South-East Arterial Road (Pacific Motorway) | Cannot Cross | None | Metropolitan | 2 Jan 2019 | -27.57025 | 153.09050 |
| 32454 | Culvert | 1200 Steel Pipe @Sth Abut Of Bridge Over U90 | U12A | South-East Arterial Road (Pacific Motorway) | Cannot Cross | None | Metropolitan | 2 Jan 2019 | -27.57000 | 153.09053 |
| 32492 | Bridge | Captain Cook Bridge (Inbound) | U12A | South-East Arterial Road (Pacific Motorway) | Cannot Cross | None | Metropolitan | 2 Jan 2019 | -27.48052 | 153.02898 |
| 32604 | Culvert | 5/2100 Rcp Mimosa Creek C/Way2 &3 | U12A | South-East Arterial Road (Pacific Motorway) | Cannot Cross | None | Metropolitan | 2 Jan 2019 | -27.55112 | 153.06743 |
| 32604 | Culvert | 5/2100 Rcp Mimosa Creek C/Way2 &3 | U12A | South-East Arterial Road (Pacific Motorway) | Cannot Cross | None | Metropolitan | 2 Jan 2019 | -27.55089 | 153.06757 |
| 33068 | Culvert | 2/2400x2100 Rcbc Under South Abut Ipswich Rd | U12A | South-East Arterial Road (Pacific Motorway) | Cannot Cross | None | Metropolitan | 2 Jan 2019 | -27.49336 | 153.03517 |
| 33068 | Culvert | 2/2400x2100 Rcbc Under South Abut Ipswich Rd | U12A | South-East Arterial Road (Pacific Motorway) | Cannot Cross | None | Metropolitan | 2 Jan 2019 | -27.49281 | 153.03532 |
| 33381 | Culvert | 2700 Rcp 100m North Of Stanley St | U12A | South-East Arterial Road (Pacific Motorway) | Cannot Cross | None | Metropolitan | 2 Jan 2019 | -27.48526 | 153.03183 |
| 33381 | Culvert | 2700 Rcp 100m North Of Stanley St | U12A | South-East Arterial Road (Pacific Motorway) | Cannot Cross | None | Metropolitan | 2 Jan 2019 | -27.48525 | 153.03168 |
| 33382 | Culvert | 1/2700 Brick Rcp Under U12a Ramp Near Morrison Hotel | U12A | South-East Arterial Road (Pacific Motorway) | Cannot Cross | None | Metropolitan | 2 Jan 2019 | -27.48552 | 153.03124 |
| 33383 | Culvert | 1/2700 Rcp Brick Culvert Under Leopard St | U12A | South-East Arterial Road (Pacific Motorway) | Cannot Cross | None | Metropolitan | 2 Jan 2019 | -27.48459 | 153.03278 |
| 34058 | Bridge | Slab Bridge (Median & C/Way 2)Near Boothby St | U14 | Gympie Arterial Road | Single Trip | None | Metropolitan | 2 Jan 2019 | -27.39751 | 153.03119 |
| 68959 | Culvert | 2/1650 Steel Culverts On E/B On Ramp At Springfield | 910 | Centenary Motorway (Yamanto - Ellen Grove) | Single Trip | None | Metropolitan | 24 Dec 2022 | -27.67355 | 152.89842 |

Bridge and Culvert Restrictions, Category 2 (IAP) special purpose vehicles
Restrictions are current as of 25 October 2024

Key: Restriction status has recently increased
 Restriction status has recently decreased
 Restriction status unchanged

| Structure ID | Structure Type | Structure Name | Road ID | Road Name | Restriction | Special Conditions | TMR District | Restriction Start | Latitude | Longitude |
|--------------|----------------|--|----------|--|--------------|--------------------|--------------|-------------------|-----------|-----------|
| 259 | Bridge | Waterfall Gully | 405 | Esk - Kilcoy Road | Cannot Cross | None | North Coast | 2 Jan 2019 | -27.10194 | 152.55840 |
| 260 | Bridge | Buaraba Creek | 411 | Coominya Connection Road | Cannot Cross | None | North Coast | 2 Jan 2019 | -27.42478 | 152.48898 |
| 388 | Bridge | Wivenhoe Dam Spillway | 42A | Brisbane Valley Highway (Ipswich - Harlin) | Cannot Cross | None | North Coast | 21 Oct 2020 | -27.39450 | 152.60921 |
| 818 | Bridge | King John Creek | 127 | Beerburum Road | Cannot Cross | None | North Coast | 2 Jan 2019 | -27.05141 | 152.94799 |
| 823 | Bridge | Goong Creek | 128 | Caboolture - Beachmere Road | Single Trip | None | North Coast | 2 Jan 2019 | -27.09674 | 153.00060 |
| 839 | Bridge | North Maroochy River | 138 | Yandina - Coolum Road | Single Trip | None | North Coast | 20 Nov 2019 | -26.56100 | 152.97524 |
| 841 | Bridge | Kin Kin Creek | 141 | Kin Kin Road | Cannot Cross | None | North Coast | 2 Jan 2019 | -26.23643 | 152.90871 |
| 843 | Bridge | Yellow Gully | 141 | Kin Kin Road | Cannot Cross | None | North Coast | 2 Jan 2019 | -26.23905 | 152.90698 |
| 844 | Bridge | Kin Kin Creek | 141 | Kin Kin Road | Cannot Cross | None | North Coast | 2 Jan 2019 | -26.26436 | 152.87706 |
| 845 | Bridge | Kin Kin Creek No 3 | 141 | Kin Kin Road | Cannot Cross | None | North Coast | 2 Jan 2019 | -26.28248 | 152.87728 |
| 847 | Bridge | Cooroora Creek | 141 | Kin Kin Road | Single Trip | None | North Coast | 2 Jan 2019 | -26.36565 | 152.85886 |
| 854 | Bridge | Six Mile Creek | 145 | Cooroy Connection Road | Single Trip | None | North Coast | 2 Jan 2019 | -26.39916 | 152.90163 |
| 860 | Bridge | Shaws Gully | 405 | Esk - Kilcoy Road | Cannot Cross | None | North Coast | 2 Jan 2019 | -27.08677 | 152.56000 |
| 861 | Bridge | New Country Creek | 405 | Esk - Kilcoy Road | Cannot Cross | None | North Coast | 5 Jun 2024 | -26.96202 | 152.53438 |
| 868 | Bridge | Beattie Creek | 481 | Kenilworth - Brooloo Road | Single Trip | None | North Coast | 2 Jan 2019 | -26.58083 | 152.72540 |
| 869 | Bridge | Pullen Creek | 481 | Kenilworth - Brooloo Road | Cannot Cross | None | North Coast | 23 Nov 2022 | -26.57055 | 152.72815 |
| 938 | Bridge | Narangba Industrial Estate Connection Road | OVER 10A | OVER Bruce Highway (Brisbane - Gympie) | Single Trip | None | North Coast | 20 Nov 2019 | -27.20050 | 152.98875 |
| 963 | Bridge | Oaky Creek | 484 | Eumundi - Kenilworth Road | Cannot Cross | None | North Coast | 11 Nov 2020 | -26.54777 | 152.77570 |
| 964 | Bridge | Gheerulla Creek | 484 | Eumundi - Kenilworth Road | Single Trip | None | North Coast | 2 Jan 2019 | -26.56611 | 152.76580 |
| 969 | Bridge | Blackfellow Creek | 485 | Kenilworth - Skyring Creek Road | Cannot Cross | None | North Coast | 14 Oct 2020 | -26.47967 | 152.79879 |
| 970 | Bridge | Unnamed Creek | 485 | Kenilworth - Skyring Creek Road | Cannot Cross | None | North Coast | 26 Sep 2024 | -26.50991 | 152.81205 |
| 975 | Bridge | Petrie Creek (Northbound) | 489 | Nambour Connection Road | Single Trip | None | North Coast | 2 Jan 2019 | -26.62411 | 152.95981 |
| 976 | Bridge | Tibrogargan Creek | 490 | Glass House Mountains Road | Single Trip | None | North Coast | 2 Jan 2019 | -26.93799 | 152.95612 |
| 980 | Bridge | Sheepstation Creek No 1 | 491 | Kilcoy - Murgon Road | Cannot Cross | None | North Coast | 16 Jun 2021 | -26.87632 | 152.54121 |
| 981 | Bridge | Sheepstation Creek No 2 | 491 | Kilcoy - Murgon Road | Single Trip | None | North Coast | 2 Jan 2019 | -26.86726 | 152.52439 |
| 983 | Bridge | Jiggera Creek | 491 | Kilcoy - Murgon Road | Cannot Cross | None | North Coast | 26 Sep 2024 | -26.58347 | 152.37316 |
| 988 | Bridge | Elaman Creek | 495 | Maleny - Kenilworth Road | Single Trip | None | North Coast | 2 Jan 2019 | -26.72351 | 152.76900 |
| 991 | Bridge | Sandy Creek | 495 | Maleny - Kenilworth Road | Cannot Cross | None | North Coast | 26 Sep 2024 | -26.70395 | 152.68536 |
| 992 | Bridge | Mill Bridge | 495 | Maleny - Kenilworth Road | Single Trip | None | North Coast | 9 Dec 2020 | -26.68650 | 152.67843 |
| 993 | Bridge | Cambroom Creek | 495 | Maleny - Kenilworth Road | Cannot Cross | None | North Coast | 14 Oct 2020 | -26.65377 | 152.68053 |
| 996 | Bridge | Paynter Creek | 498 | Woombye - Montville Road | Cannot Cross | None | North Coast | 22 Jan 2020 | -26.69551 | 152.94152 |
| 998 | Bridge | Caboolture Creek | 1305 | Yandina - Bli Bli Road | Single Trip | None | North Coast | 23 Nov 2022 | -26.57497 | 152.97497 |
| 1001 | Bridge | Six Mile Creek | 1412 | Boreen Road | Single Trip | None | North Coast | 2 Jan 2019 | -26.34149 | 152.89134 |
| 1016 | Bridge | Obi Obi Creek (3rd Crossing) | 4962 | Obi Obi Road | Cannot Cross | None | North Coast | 2 Jan 2019 | -26.64014 | 152.80064 |
| 1017 | Bridge | Obi Obi Creek (2nd Crossing) | 4962 | Obi Obi Road | Cannot Cross | None | North Coast | 2 Jan 2019 | -26.63591 | 152.78491 |
| 1018 | Bridge | Kidaman Creek | 4962 | Obi Obi Road | Cannot Cross | None | North Coast | 7 Jul 2021 | -26.63007 | 152.76718 |
| 1020 | Bridge | Obi Obi Creek No.1 | 4962 | Obi Obi Road | Cannot Cross | None | North Coast | 23 Nov 2022 | -26.59589 | 152.74152 |
| 1021 | Bridge | Rail Overpass No 1 | 4981 | Palmwoods - Mooloolah Road | Cannot Cross | None | North Coast | 24 Jun 2020 | -26.72930 | 152.95953 |
| 1023 | Bridge | North Mooloolah Creek | 4981 | Palmwoods - Mooloolah Road | Cannot Cross | None | North Coast | 30 Jun 2021 | -26.76008 | 152.96233 |
| 1066 | Bridge | Cooroy Railway Underpass | 145 | Cooroy Connection Road | Single Trip | None | North Coast | 2 Jan 2019 | -26.41988 | 152.91111 |
| 1075 | Bridge | Rail Overpass | 1305 | Yandina - Bli Bli Road | Single Trip | None | North Coast | 2 Jan 2019 | -26.56631 | 152.96048 |
| 8355 | Bridge | Anzac Avenue | 120 | Redcliffe Road | Single Trip | None | North Coast | 20 Nov 2019 | -27.24678 | 153.01705 |
| 8426 | Bridge | Brays Road Overpass | OVER 10A | OVER Bruce Highway (Brisbane - Gympie) | Single Trip | None | North Coast | 2 Jan 2019 | -27.25972 | 153.01863 |
| 8659 | Bridge | Mckenzie Bridge | 153 | Nicklin Way | Single Trip | None | North Coast | 2 Jan 2019 | -26.69582 | 153.11586 |
| 8676 | Bridge | Pryde Creek | 410 | Wivenhoe - Somerset Road | Single Trip | None | North Coast | 2 Jan 2019 | -27.41276 | 152.64459 |
| 9899 | Bridge | Maroochy River Bli Bli | 133 | Maroochydore - Noosa Road | Cannot Cross | None | North Coast | 31 Jul 2019 | -26.62207 | 153.04510 |
| 24902 | Bridge | Yandina Creek Road | OVER 10A | OVER Bruce Highway (Brisbane - Gympie) | Single Trip | None | North Coast | 2 Jan 2019 | -26.52189 | 152.95492 |

Bridge and Culvert Restrictions, Category 2 (IAP) special purpose vehicles
Restrictions are current as of 25 October 2024

Key: Restriction status has recently increased
 Restriction status has recently decreased
 Restriction status unchanged

| Structure ID | Structure Type | Structure Name | Road ID | Road Name | Restriction | Special Conditions | TMR District | Restriction Start | Latitude | Longitude |
|--------------|----------------|------------------------------------|---------|--|--------------|--------------------|--------------|-------------------|-----------|-----------|
| 7683 | Bridge | Gilliat River | 78A | Wills Developmental Road (Julia Creek - Burketown) | Single Trip | None | North West | 2 Jan 2019 | -20.08996 | 141.13850 |
| 7685 | Bridge | Corella River | 78A | Wills Developmental Road (Julia Creek - Burketown) | Single Trip | None | North West | 2 Jan 2019 | -19.54925 | 140.85778 |
| 7687 | Bridge | Crocodile Creek | 78A | Wills Developmental Road (Julia Creek - Burketown) | Single Trip | None | North West | 2 Jan 2019 | -19.28284 | 140.46092 |
| 7703 | Bridge | Canal Creek | 14E | Flinders Highway (Julia Creek - Cloncurry) | Single Trip | None | North West | 2 Jan 2019 | -20.66223 | 140.88027 |
| 7704 | Bridge | Mick Wright Bridge | 93E | Diamantina Developmental Road (Boulia - Dajarra) | Single Trip | None | North West | 2 Jan 2019 | -22.01940 | 139.59082 |
| 7731 | Bridge | Tommy Creek | 89A | Burke Developmental Road (Cloncurry - Normanton) | Single Trip | None | North West | 2 Jan 2019 | -20.54145 | 140.41521 |
| 7732 | Bridge | Dugald River The Dan Lynch Bridge | 89A | Burke Developmental Road (Cloncurry - Normanton) | Cannot Cross | None | North West | 2 Jan 2019 | -20.20122 | 140.23858 |
| 7733 | Bridge | Flinders River | 89A | Burke Developmental Road (Cloncurry - Normanton) | Single Trip | None | North West | 2 Jan 2019 | -18.16179 | 140.85594 |
| 7736 | Bridge | Staaten River | 89B | Burke Developmental Road (Normanton - Dimbulah) | Cannot Cross | None | North West | 26 Feb 2020 | -16.53227 | 142.05599 |
| 7740 | Bridge | Flinders River/Ernest Henry Bridge | 99B | Kennedy Developmental Road (The Lynd - Hughenden) | Single Trip | None | North West | 2 Jan 2019 | -20.84041 | 144.20185 |
| 13001 | Culvert | Hrnc | 13H | Landsborough Highway (Kynuna - Cloncurry) | Unrestricted | None | North West | 25 Oct 2024 | -21.31211 | 141.38522 |
| 13739 | Culvert | Brannigans Creek | 84A | Karumba Developmental Road (Karumba Dev Road) | Cannot Cross | None | North West | 2 Jan 2019 | -17.45791 | 141.10961 |
| 15633 | Culvert | Eastern Creek | 78A | Wills Developmental Road (Julia Creek - Burketown) | Single Trip | None | North West | 2 Jan 2019 | -20.10092 | 141.15673 |
| 15660 | Culvert | 5/2150 X 1850 Rcc | 78A | Wills Developmental Road (Julia Creek - Burketown) | Single Trip | None | North West | 2 Jan 2019 | -20.01012 | 141.11609 |
| 15842 | Culvert | Dismal Creek Channels | 78A | Wills Developmental Road (Julia Creek - Burketown) | Single Trip | None | North West | 2 Jan 2019 | -19.25216 | 140.37164 |
| 25241 | Culvert | 15 / 2500 X 1600 Rcc | 13H | Landsborough Highway (Kynuna - Cloncurry) | Single Trip | None | North West | 2 Jan 2019 | -21.55131 | 141.85697 |
| 25978 | Culvert | Walkers Creek | 5701 | Hughenden - Muttaborra Road | Single Trip | None | North West | 14 Apr 2021 | -21.12036 | 144.21526 |
| 41942 | Bridge | Gilbert River | 89B | Burke Developmental Road (Normanton - Dimbulah) | Single Trip | None | North West | 11 Dec 2019 | -17.16919 | 141.76662 |

| Structure ID | Structure Type | Structure Name | Road ID | Road Name | Restriction | Special Conditions | TMR District | Restriction Start | Latitude | Longitude |
|--------------|----------------|-----------------------------|---------|---|--------------|--------------------|--------------|-------------------|-----------|-----------|
| 7502 | Bridge | John Row Bridge | 10N | Bruce Highway (Ingham - Innisfail) | Single Trip | None | Northern | 20 Nov 2019 | -18.62876 | 146.16501 |
| 7552 | Bridge | Canal Creek | 83A | Hervey Range Developmental Road (Townsville - Battery) | Single Trip | None | Northern | 2 Jan 2019 | -19.31637 | 146.57621 |
| 7559 | Bridge | Brinagee Creek | 83A | Hervey Range Developmental Road (Townsville - Battery) | Single Trip | None | Northern | 2 Jan 2019 | -19.50479 | 146.21662 |
| 7562 | Bridge | Ivan Baldwin Burdekin River | 83A | Hervey Range Developmental Road (Townsville - Battery) | Single Trip | None | Northern | 20 Nov 2019 | -19.43784 | 145.85988 |
| 7590 | Bridge | Seven Mile Creek | 548 | Woodstock - Giru Road | Cannot Cross | None | Northern | 5 Aug 2020 | -19.62359 | 146.98783 |
| 7591 | Bridge | Walkers Creek | 548 | Woodstock - Giru Road | Single Trip | None | Northern | 2 Jan 2019 | -19.60476 | 147.02954 |
| 7602 | Bridge | Little Crystal Creek | 6106 | Mount Spec Road | Single Trip | None | Northern | 2 Jan 2019 | -19.01558 | 146.26558 |
| 8339 | Bridge | Palm Creek | 10N | Bruce Highway (Ingham - Innisfail) | Cannot Cross | None | Northern | 21 Oct 2020 | -18.65079 | 146.15745 |
| 25319 | Bridge | Sheep Station Ck | 98C | Gregory Developmental Road (Charters Towers - The Lynd) | Single Trip | None | Northern | 2 Jan 2019 | -20.05837 | 146.25712 |

| Structure ID | Structure Type | Structure Name | Road ID | Road Name | Restriction | Special Conditions | TMR District | Restriction Start | Latitude | Longitude |
|--------------|----------------|--|---------|--|--------------|--------------------|--------------|-------------------|-----------|-----------|
| 4 | Bridge | Currumbin Ck Estuary Bridge. | 11B | Gold Coast Highway (Broadbeach - Coolangatta) | Single Trip | None | South Coast | 2 Jan 2019 | -28.13129 | 153.48068 |
| 4 | Bridge | Currumbin Ck Estuary Bridge. | 11B | Gold Coast Highway (Broadbeach - Coolangatta) | Single Trip | None | South Coast | 2 Jan 2019 | -28.13123 | 153.48074 |
| 6 | Bridge | Tallebudgera Creek | 11B | Gold Coast Highway (Broadbeach - Coolangatta) | Cannot Cross | None | South Coast | 2 Aug 2023 | -28.09826 | 153.45676 |
| 7 | Bridge | Tallebudgera Creek | 11B | Gold Coast Highway (Broadbeach - Coolangatta) | Cannot Cross | None | South Coast | 2 Aug 2023 | -28.09833 | 153.45670 |
| 12 | Bridge | Nerang River (Gold Coast Bridge)Sundale | A403 | Heart Of The City 2 | Unrestricted | None | South Coast | 5 Jun 2024 | -27.97690 | 153.42111 |
| 12 | Bridge | Nerang River (Gold Coast Bridge)Sundale | A403 | Heart Of The City 2 | Unrestricted | None | South Coast | 5 Jun 2024 | -27.97688 | 153.42119 |
| 21 | Bridge | Coomera River - East Service Road Bridge | 12A | Pacific Highway (Pacific Motorway) | Cannot Cross | None | South Coast | 2 Jan 2019 | -27.87676 | 153.31511 |
| 72 | Bridge | Nerang River (Southbound) | 12A | Pacific Highway (Pacific Motorway) | Single Trip | None | South Coast | 25 May 2022 | -27.98742 | 153.34105 |
| 86 | Bridge | Gap Creek | 17B | Cunningham Highway (Ipswich - Warwick) | Single Trip | None | South Coast | 25 Aug 2021 | -28.05319 | 152.39681 |
| 91 | Bridge | Maclean Bridge | 25A | Mount Lindesay Highway (Brisbane - Beaudesert) | Single Trip | None | South Coast | 20 Nov 2019 | -27.78501 | 153.01216 |
| 102 | Bridge | Lemon Tree Creek | 25B | Mount Lindesay Highway (Beaudesert - Border) | Single Trip | None | South Coast | 2 Jan 2019 | -28.33057 | 152.71548 |
| 113 | Bridge | Coombah Creek | 114 | Hope Island Road | Cannot Cross | None | South Coast | 5 Sep 2019 | -27.87775 | 153.37800 |
| 114 | Bridge | Flood Relief Channel | 114 | Hope Island Road | Cannot Cross | None | South Coast | 5 Sep 2019 | -27.87920 | 153.38317 |
| 135 | Bridge | Mary Leu | 104 | Gold Coast - Springbrook Road | Single Trip | None | South Coast | 2 Jan 2019 | -28.12432 | 153.29237 |
| 136 | Bridge | Pte Frederick Anderson Bridge | 104 | Gold Coast - Springbrook Road | Cannot Cross | None | South Coast | 2 Jan 2019 | -28.12965 | 153.28907 |
| 137 | Bridge | George Gentry | 104 | Gold Coast - Springbrook Road | Cannot Cross | None | South Coast | 16 Jun 2021 | -28.13657 | 153.28380 |
| 139 | Bridge | Cave Ck | 201 | Nerang - Murwillumbah Road | Cannot Cross | None | South Coast | 2 Jan 2019 | -28.21165 | 153.23383 |
| 150 | Bridge | Albert River Radke Bridge | 202 | Beaudesert - Nerang Road | Single Trip | None | South Coast | 23 Nov 2022 | -27.97501 | 153.06526 |
| 151 | Bridge | Lowe Bridge | 202 | Beaudesert - Nerang Road | Cannot Cross | None | South Coast | 2 Jan 2019 | -27.97160 | 153.11452 |
| 152 | Bridge | Canungra Ck Wonglepong Bridge | 202 | Beaudesert - Nerang Road | Cannot Cross | None | South Coast | 2 Jan 2019 | -27.97275 | 153.15642 |
| 155 | Bridge | Flagstone Creek | 203 | Beaudesert - Beenleigh Road | Single Trip | None | South Coast | 2 Jan 2019 | -27.93292 | 153.07990 |
| 180 | Bridge | Musgrove Bridge | 213 | Boonah - Rathdowney Road | Cannot Cross | None | South Coast | 17 Mar 2021 | -28.20213 | 152.78809 |
| 181 | Bridge | Logan River Todd Bridge | 213 | Boonah - Rathdowney Road | Cannot Cross | None | South Coast | 2 Jan 2019 | -28.20723 | 152.79583 |
| 183 | Bridge | Burnett Creek | 213 | Boonah - Rathdowney Road | Cannot Cross | None | South Coast | 2 Jan 2019 | -28.17676 | 152.76673 |
| 184 | Bridge | Burnett Ck | 213 | Boonah - Rathdowney Road | Cannot Cross | None | South Coast | 2 Jan 2019 | -28.16981 | 152.68050 |
| 192 | Bridge | Ralston Bridge | 2005 | Running Creek Road | Cannot Cross | None | South Coast | 11 Aug 2021 | -28.21674 | 152.89036 |
| 193 | Bridge | Dieckmann Bridge | 2005 | Running Creek Road | Cannot Cross | None | South Coast | 2 Jan 2019 | -28.24522 | 152.88988 |
| 194 | Bridge | O'Neill Bridge | 2005 | Running Creek Road | Cannot Cross | None | South Coast | 2 Jan 2019 | -28.25576 | 152.90545 |
| 195 | Bridge | Mcnab Bridge | 2005 | Running Creek Road | Cannot Cross | None | South Coast | 2 Jan 2019 | -28.31413 | 152.91595 |
| 196 | Bridge | Bell Bridge | 2005 | Running Creek Road | Cannot Cross | None | South Coast | 2 Jan 2019 | -28.31819 | 152.92203 |
| 203 | Bridge | Canungra Creek Sarabah Bridge | 2025 | Lamington National Park Road | Single Trip | None | South Coast | 2 Jan 2019 | -28.07325 | 153.11267 |
| 204 | Bridge | Warrill Creek Moores Bridge. | 2102 | Kalbar Connection Road | Cannot Cross | None | South Coast | 2 Jan 2019 | -27.93233 | 152.60029 |
| 207 | Bridge | Oakey Creek | 2134 | Mount Alford Road | Cannot Cross | None | South Coast | 2 Jan 2019 | -28.02755 | 152.65867 |
| 208 | Bridge | Teviot Brook | 2134 | Mount Alford Road | Cannot Cross | None | South Coast | 2 Jan 2019 | -28.02763 | 152.65846 |
| 209 | Bridge | Reynolds Creek | 2141 | Lake Moogerah Road | Cannot Cross | None | South Coast | 2 Jan 2019 | -28.08147 | 152.52426 |
| 210 | Bridge | Coulsen Creek | 2141 | Lake Moogerah Road | Cannot Cross | None | South Coast | 2 Jan 2019 | -28.06006 | 152.49206 |
| 8334 | Bridge | Nixons Ck | 201 | Nerang - Murwillumbah Road | Cannot Cross | None | South Coast | 2 Jan 2019 | -28.16286 | 153.21828 |
| 8368 | Bridge | Normanby Gully | 216 | Warrill View - Peak Crossing Road | Cannot Cross | None | South Coast | 26 Sep 2024 | -27.81211 | 152.66105 |
| 20434 | Culvert | 2/1829 Rcp | 2029 | Oxenford - Coomera Gorge Road | Unrestricted | None | South Coast | 25 Oct 2024 | -27.91223 | 153.28568 |

Bridge and Culvert Restrictions, Category 2 (IAP) special purpose vehicles
Restrictions are current as of 25 October 2024




Key: Restriction status has recently increased
 Restriction status has recently decreased
 Restriction status unchanged

| Structure ID | Structure Type | Structure Name | Road ID | Road Name | Restriction | Special Conditions | TMR District | Restriction Start | Latitude | Longitude |
|--------------|----------------|----------------------|---------|---|--------------|--------------------|--------------|-------------------|-----------|-----------|
| 15667 | Bridge | Womalilla Ck | 355 | Mitchell - St George Road | Single Trip | None | South West | 2 Jan 2019 | -26.77157 | 148.03043 |
| 15672 | Bridge | Bungeworgorai Ck | 3501 | Roma - Southern Road | Single Trip | None | South West | 16 Jun 2021 | -26.64370 | 148.75190 |
| 15675 | Bridge | Chinchinbilla Ck | 3501 | Roma - Southern Road | Cannot Cross | None | South West | 2 Jan 2019 | -26.64958 | 148.73795 |
| 16188 | Bridge | Warrego River | 23C | Mitchell Highway (Charleville - Augathella) | Unrestricted | None | South West | 5 Jun 2024 | -26.08106 | 146.42014 |
| 16189 | Bridge | Warrego River | 23C | Mitchell Highway (Charleville - Augathella) | Unrestricted | None | South West | 5 Jun 2024 | -26.07975 | 146.42166 |
| 16195 | Culvert | Unnamed Culvert | 93A | Diamantina Developmental Road (Charleville - Quilpie) | Single Trip | None | South West | 2 Jan 2019 | -26.64611 | 145.46320 |
| 16218 | Culvert | Bulloo River | 7003 | Quilpie - Thargomindah Road | Cannot Cross | None | South West | 2 Jan 2019 | -26.87998 | 144.32873 |
| 16220 | Culvert | Bulloo River Culvert | 94A | Bulloo Developmental Road (Cunnamulla - Thargomindah) | Single Trip | None | South West | 2 Jan 2019 | -27.99547 | 143.83046 |
| 16224 | Bridge | Paroo River | 94A | Bulloo Developmental Road (Cunnamulla - Thargomindah) | Cannot Cross | None | South West | 2 Jan 2019 | -28.16128 | 145.03700 |
| 17327 | Bridge | Hope Ck | 3501 | Roma - Southern Road | Single Trip | None | South West | 19 Sep 2019 | -26.71956 | 148.72838 |
| 61548 | Culvert | Unnamed Culvert | 7103 | Blackall - Adavale Road | Unrestricted | None | South West | 25 Oct 2024 | -25.57773 | 144.81379 |

| Structure ID | Structure Type | Structure Name | Road ID | Road Name | Restriction | Special Conditions | TMR District | Restriction Start | Latitude | Longitude |
|--------------|----------------|--|---------|------------------------------------|--------------|--------------------|------------------|-------------------|-----------|-----------|
| 271 | Bridge | Barkers Creek | 419 | Kingaroy - Cooyar Road | Cannot Cross | None | Wide Bay/Burnett | 2 Jan 2019 | -26.73941 | 151.80970 |
| 272 | Bridge | Middle Creek | 419 | Kingaroy - Cooyar Road | Single Trip | None | Wide Bay/Burnett | 2 Jan 2019 | -26.73629 | 151.83686 |
| 273 | Bridge | Tanduringie Creek | 419 | Kingaroy - Cooyar Road | Cannot Cross | None | Wide Bay/Burnett | 2 Jan 2019 | -26.88906 | 151.79084 |
| 279 | Bridge | G. S. Bond Bridge - Boyne River | 426 | Chinchilla - Wondai Road | Cannot Cross | None | Wide Bay/Burnett | 2 Jan 2019 | -26.39645 | 151.29670 |
| 281 | Bridge | Duffs Gully | 426 | Chinchilla - Wondai Road | Single Trip | None | Wide Bay/Burnett | 2 Jan 2019 | -26.36798 | 151.41049 |
| 282 | Bridge | Coverty Creek | 426 | Chinchilla - Wondai Road | Single Trip | None | Wide Bay/Burnett | 2 Jan 2019 | -26.35548 | 151.53665 |
| 283 | Bridge | Lambing Creek | 426 | Chinchilla - Wondai Road | Single Trip | None | Wide Bay/Burnett | 2 Jan 2019 | -26.35629 | 151.55714 |
| 285 | Bridge | Stuart River Soren Hansen Bridge | 428 | Kingaroy - Burrandowan Road | Single Trip | None | Wide Bay/Burnett | 2 Jan 2019 | -26.58739 | 151.78926 |
| 287 | Bridge | Boyne River | 428 | Kingaroy - Burrandowan Road | Single Trip | None | Wide Bay/Burnett | 16 Oct 2019 | -26.53356 | 151.52316 |
| 288 | Bridge | Wiedens Bridge Boyne River | 428 | Kingaroy - Burrandowan Road | Cannot Cross | None | Wide Bay/Burnett | 9 Sep 2020 | -26.45146 | 151.38690 |
| 289 | Bridge | Sandy Creek | 428 | Kingaroy - Burrandowan Road | Single Trip | None | Wide Bay/Burnett | 2 Jan 2019 | -26.53375 | 151.52179 |
| 290 | Bridge | Bains Gully | 428 | Kingaroy - Burrandowan Road | Single Trip | None | Wide Bay/Burnett | 2 Jan 2019 | -26.52921 | 151.50049 |
| 291 | Bridge | Ironpot Creek | 428 | Kingaroy - Burrandowan Road | Single Trip | None | Wide Bay/Burnett | 2 Jan 2019 | -26.48102 | 151.43090 |
| 295 | Bridge | Hansens Gully | 436 | Wondai - Proston Road | Single Trip | None | Wide Bay/Burnett | 2 Jan 2019 | -26.21703 | 151.76483 |
| 319 | Bridge | Barkers Creek - Lees Bridge | 4202 | Kingaroy - Barker's Creek Road | Single Trip | None | Wide Bay/Burnett | 2 Jan 2019 | -26.50524 | 152.01078 |
| 321 | Bridge | Deep Creek | 4206 | Memerambi - Gordonbrook Road | Cannot Cross | None | Wide Bay/Burnett | 9 Feb 2023 | -26.44661 | 151.71738 |
| 324 | Bridge | Stuart River - Wheelers Crossing | 4356 | Proston - Boondooma Road | Single Trip | None | Wide Bay/Burnett | 2 Jan 2019 | -26.18063 | 151.55589 |
| 404 | Bridge | Dingo Creek | 45B | Bunya Highway (Kingaroy - Goomeri) | Single Trip | None | Wide Bay/Burnett | 2 Jan 2019 | -26.31515 | 151.87139 |
| 951 | Bridge | Coonoon Gibber Creek | 482 | Tuchekoi Road | Single Trip | None | Wide Bay/Burnett | 2 Jan 2019 | -26.43596 | 152.72718 |
| 967 | Bridge | Chinaman Creek | 485 | Kenilworth - Skyring Creek Road | Single Trip | None | Wide Bay/Burnett | 2 Jan 2019 | -26.41093 | 152.75321 |
| 968 | Bridge | Happy Jack Creek | 485 | Kenilworth - Skyring Creek Road | Cannot Cross | None | Wide Bay/Burnett | 9 Sep 2020 | -26.43228 | 152.76311 |
| 1004 | Bridge | Eel Creek | 4806 | Gympie - Woolooga Road | Cannot Cross | None | Wide Bay/Burnett | 20 Oct 2021 | -26.20216 | 152.62628 |
| 1005 | Bridge | Glastonbury Creek - T E Betts Bridge | 4806 | Gympie - Woolooga Road | Cannot Cross | None | Wide Bay/Burnett | 19 Oct 2022 | -26.21338 | 152.52200 |
| 1006 | Bridge | Yabba Creek Anabranh No 1 | 4832 | Yabba Creek Road | Cannot Cross | None | Wide Bay/Burnett | 1 Jun 2019 | -26.46053 | 152.69478 |
| 1007 | Bridge | Yabba Creek Anabranh No 2 | 4832 | Yabba Creek Road | Single Trip | None | Wide Bay/Burnett | 2 Jan 2019 | -26.46159 | 152.68329 |
| 1008 | Bridge | Yabba Creek No 1 - Neucoms Crossing | 4832 | Yabba Creek Road | Cannot Cross | None | Wide Bay/Burnett | 2 Jan 2019 | -26.46944 | 152.64431 |
| 1011 | Bridge | Yabba Creek No 4 - Boardmans Crossing | 4832 | Yabba Creek Road | Single Trip | None | Wide Bay/Burnett | 2 Jan 2019 | -26.48588 | 152.61613 |
| 1012 | Bridge | Yabba Creek No 5 - Friends Crossing | 4832 | Yabba Creek Road | Single Trip | None | Wide Bay/Burnett | 2 Jan 2019 | -26.48996 | 152.60504 |
| 1013 | Bridge | Yabba Creek No 6 - Deep Crossing | 4832 | Yabba Creek Road | Cannot Cross | None | Wide Bay/Burnett | 2 Jan 2019 | -26.49102 | 152.59281 |
| 8010 | Bridge | One Mile Creek - Schultz Bridge | 163 | Maryborough - Hervey Bay Road | Single Trip | None | Wide Bay/Burnett | 2 Jan 2019 | -25.54957 | 152.67877 |
| 8011 | Bridge | Lamington Bridge - Mary River - Heritage Listed | 163 | Maryborough - Hervey Bay Road | Single Trip | None | Wide Bay/Burnett | 2 Jan 2019 | -25.54449 | 152.68742 |
| 8016 | Bridge | Mary River - Granville Bridge | 166 | Maryborough - Cooloola Road | Cannot Cross | None | Wide Bay/Burnett | 30 Sep 2020 | -25.54347 | 152.71433 |
| 8021 | Bridge | Kennedy Bridge - Heritage Listed Bundaberg Creek | 174 | Bundaberg - Bargara Road | Cannot Cross | None | Wide Bay/Burnett | 2 Jan 2019 | -24.86372 | 152.35757 |
| 8023 | Bridge | Burnett River - Heritage Listed | 176 | Bundaberg - Gin Gin Road | Cannot Cross | None | Wide Bay/Burnett | 2 Jan 2019 | -24.86265 | 152.34589 |
| 8038 | Bridge | Burnett River | 454 | Eidsvold - Theodore Road | Single Trip | None | Wide Bay/Burnett | 2 Jan 2019 | -25.37809 | 151.08362 |
| 8041 | Bridge | Morrow Creek | 454 | Eidsvold - Theodore Road | Single Trip | None | Wide Bay/Burnett | 2 Jan 2019 | -25.43601 | 150.95107 |
| 8042 | Bridge | St Johns Creek | 454 | Eidsvold - Theodore Road | Single Trip | None | Wide Bay/Burnett | 2 Jan 2019 | -25.42742 | 150.89792 |
| 8045 | Bridge | South St Johns Creek | 454 | Eidsvold - Theodore Road | Single Trip | None | Wide Bay/Burnett | 2 Jan 2019 | -25.40375 | 150.78086 |
| 8047 | Bridge | Thistle Creek | 454 | Eidsvold - Theodore Road | Cannot Cross | None | Wide Bay/Burnett | 9 Feb 2023 | -25.34334 | 150.58063 |
| 8048 | Bridge | Chess Creek | 454 | Eidsvold - Theodore Road | Single Trip | None | Wide Bay/Burnett | 2 Jan 2019 | -25.33583 | 150.55909 |
| 8049 | Bridge | Splinter Creek No 1 | 471 | Gladstone - Monto Road | Single Trip | None | Wide Bay/Burnett | 2 Jan 2019 | -24.73077 | 151.26865 |
| 8050 | Bridge | Splinter Creek No 2 | 471 | Gladstone - Monto Road | Single Trip | None | Wide Bay/Burnett | 5 Feb 2020 | -24.74746 | 151.26155 |
| 8052 | Bridge | Pinnock Creek No 1 | 474 | Gin Gin - Mount Perry Road | Single Trip | None | Wide Bay/Burnett | 2 Jan 2019 | -25.00273 | 151.82142 |
| 8053 | Bridge | Pinnock Creek No 2 | 474 | Gin Gin - Mount Perry Road | Single Trip | None | Wide Bay/Burnett | 2 Jan 2019 | -25.00316 | 151.82105 |
| 8057 | Bridge | Spring Creek | 475 | Gayndah - Mount Perry Road | Cannot Cross | None | Wide Bay/Burnett | 25 May 2022 | -25.51545 | 151.75992 |
| 8061 | Bridge | Sunday Creek Third Crossing | 475 | Gayndah - Mount Perry Road | Cannot Cross | None | Wide Bay/Burnett | 11 Aug 2021 | -25.19243 | 151.65743 |
| 8062 | Bridge | Coppermine Creek | 475 | Gayndah - Mount Perry Road | Single Trip | None | Wide Bay/Burnett | 2 Jan 2019 | -25.18323 | 151.64986 |
| 8063 | Bridge | Splinter Creek (New Sid - 83780) | 476 | Monto - Mount Perry Road | Cannot Cross | None | Wide Bay/Burnett | 2 Jan 2019 | -25.09639 | 151.23050 |
| 8065 | Bridge | Eastern Creek | 476 | Monto - Mount Perry Road | Single Trip | None | Wide Bay/Burnett | 2 Jan 2019 | -25.18249 | 151.37571 |
| 8066 | Bridge | Reid Creek | 476 | Monto - Mount Perry Road | Single Trip | None | Wide Bay/Burnett | 1 May 2019 | -25.21989 | 151.54948 |
| 8068 | Bridge | Baddow Inchge (E/B) | 478 | Maryborough - Biggenden Road | Single Trip | None | Wide Bay/Burnett | 2 Jan 2019 | -25.51985 | 152.66846 |
| 8069 | Bridge | Baddow Inchge (W/B) | 478 | Maryborough - Biggenden Road | Single Trip | None | Wide Bay/Burnett | 2 Jan 2019 | -25.51906 | 152.66894 |
| 8070 | Bridge | Cloudy Creek | 478 | Maryborough - Biggenden Road | Single Trip | None | Wide Bay/Burnett | 2 Jan 2019 | -25.57926 | 152.40222 |
| 8073 | Bridge | Charley Hart Creek | 478 | Maryborough - Biggenden Road | Single Trip | None | Wide Bay/Burnett | 2 Jan 2019 | -25.59258 | 152.37088 |
| 8074 | Bridge | Clifton Creek | 478 | Maryborough - Biggenden Road | Single Trip | None | Wide Bay/Burnett | 2 Jan 2019 | -25.60375 | 152.26442 |

Bridge and Culvert Restrictions, Category 2 (IAP) special purpose vehicles

Restrictions are current as of 25 October 2024

Key:  Restriction status has recently increased
 Restriction status has recently decreased
 Restriction status unchanged

| Structure ID | Structure Type | Structure Name | Road ID | Road Name | Restriction | Special Conditions | TMR District | Restriction Start | Latitude | Longitude |
|--------------|----------------|---|---------|--|--------------|--------------------|------------------|-------------------|-----------|-----------|
| 8075 | Bridge | Mungore Creek | 478 | Maryborough - Biggenden Road | Cannot Cross | None | Wide Bay/Burnett | 27 Jan 2021 | -25.55882 | 152.11225 |
| 8077 | Bridge | Rollinson Creek | 478 | Maryborough - Biggenden Road | Single Trip | None | Wide Bay/Burnett | 2 Jan 2019 | -25.51418 | 152.04935 |
| 8078 | Bridge | Eel Creek | 479 | Boompa Road | Single Trip | None | Wide Bay/Burnett | 2 Jan 2019 | -25.64177 | 152.18580 |
| 8079 | Bridge | Sandy Creek | 479 | Boompa Road | Cannot Cross | None | Wide Bay/Burnett | 2 Jan 2019 | -25.64544 | 152.19211 |
| 8080 | Bridge | Coppermine Creek | 486 | Kilkivan - Tansey Road | Cannot Cross | None | Wide Bay/Burnett | 26 Aug 2020 | -26.09034 | 152.21382 |
| 8083 | Bridge | Godfried Creek | 486 | Kilkivan - Tansey Road | Cannot Cross | None | Wide Bay/Burnett | 23 Nov 2022 | -26.04665 | 152.10018 |
| 8084 | Bridge | Munna Creek - Hayesmere Bridge | 487 | Brooweena - Woolooga Road | Single Trip | None | Wide Bay/Burnett | 2 Jan 2019 | -25.61828 | 152.23197 |
| 8085 | Bridge | Spring Creek | 487 | Brooweena - Woolooga Road | Cannot Cross | None | Wide Bay/Burnett | 2 Jan 2019 | -25.74160 | 152.24070 |
| 8086 | Bridge | Smothering Creek | 487 | Brooweena - Woolooga Road | Cannot Cross | None | Wide Bay/Burnett | 26 Sep 2024 | -25.80893 | 152.27711 |
| 8087 | Bridge | Calgoa Creek | 487 | Brooweena - Woolooga Road | Cannot Cross | None | Wide Bay/Burnett | 2 Jan 2019 | -25.85957 | 152.30103 |
| 8088 | Bridge | Sandy Creek | 487 | Brooweena - Woolooga Road | Cannot Cross | None | Wide Bay/Burnett | 9 Feb 2023 | -25.88549 | 152.30447 |
| 8090 | Bridge | Gutchy Creek | 488 | Bauple - Woolooga Road | Cannot Cross | None | Wide Bay/Burnett | 23 Nov 2022 | -25.85147 | 152.55864 |
| 8091 | Bridge | Gootchie Railway Overpass | 488 | Bauple - Woolooga Road | Cannot Cross | None | Wide Bay/Burnett | 9 Feb 2023 | -25.85360 | 152.55534 |
| 8092 | Bridge | Mary River | 488 | Bauple - Woolooga Road | Single Trip | None | Wide Bay/Burnett | 2 Jan 2019 | -25.88422 | 152.48846 |
| 8096 | Bridge | Gap Ck Left Branch | 491 | Kilcoy - Murgon Road | Cannot Cross | None | Wide Bay/Burnett | 2 Jan 2019 | -26.36765 | 152.24591 |
| 8097 | Bridge | Gap Creek | 491 | Kilcoy - Murgon Road | Single Trip | None | Wide Bay/Burnett | 2 Jan 2019 | -26.36929 | 152.24925 |
| 8098 | Bridge | Peenam Creek | 491 | Kilcoy - Murgon Road | Single Trip | None | Wide Bay/Burnett | 2 Jan 2019 | -26.33572 | 152.19319 |
| 8099 | Bridge | Frank Creek | 491 | Kilcoy - Murgon Road | Single Trip | None | Wide Bay/Burnett | 2 Jan 2019 | -26.33161 | 152.17455 |
| 8100 | Bridge | Barambah Creek | 491 | Kilcoy - Murgon Road | Cannot Cross | None | Wide Bay/Burnett | 17 Jun 2020 | -26.31114 | 152.11219 |
| 8105 | Bridge | Sandy Creek | 4702 | Kalpowar Road | Cannot Cross | None | Wide Bay/Burnett | 2 Jan 2019 | -24.79450 | 151.61677 |
| 8108 | Bridge | Deep Creek | 4706 | Gooroolba - Biggenden Road | Single Trip | None | Wide Bay/Burnett | 2 Jan 2019 | -25.44140 | 151.95156 |
| 8127 | Bridge | Dungal Creek | 10C | Bruce Highway (Maryborough - Gin Gin) | Single Trip | None | Wide Bay/Burnett | 1 Jun 2019 | -25.21514 | 152.03960 |
| 8133 | Bridge | Thomas J. Campbell Bridge - Gin Gin Creek | 10D | Bruce Highway (Gin Gin - Benaraby) | Single Trip | None | Wide Bay/Burnett | 25 Aug 2021 | -24.97210 | 151.94502 |
| 8150 | Bridge | Sandy Creek | 41B | Burnett Highway (Goomeri - Gayndah) | Single Trip | None | Wide Bay/Burnett | 19 Sep 2019 | -25.72956 | 151.84968 |
| 8196 | Bridge | Homestead Gully | 4715 | Cania Dam Road | Single Trip | None | Wide Bay/Burnett | 2 Jan 2019 | -24.75940 | 151.03610 |
| 8197 | Bridge | Cedar Creek | 4715 | Cania Dam Road | Single Trip | None | Wide Bay/Burnett | 2 Jan 2019 | -24.72173 | 150.99621 |
| 8198 | Bridge | Little Widgee Creek | 4806 | Gympie - Woolooga Road | Cannot Cross | None | Wide Bay/Burnett | 28 Oct 2020 | -26.20517 | 152.45366 |
| 8199 | Bridge | Widgee Creek | 4806 | Gympie - Woolooga Road | Cannot Cross | None | Wide Bay/Burnett | 9 Feb 2023 | -26.20381 | 152.43928 |
| 8200 | Bridge | Station Creek | 4806 | Gympie - Woolooga Road | Single Trip | None | Wide Bay/Burnett | 2 Jan 2019 | -26.19100 | 152.43189 |
| 8201 | Bridge | Tiaro Rail Overpass | 4807 | Mungar Road | Single Trip | None | Wide Bay/Burnett | 2 Jan 2019 | -25.72556 | 152.58101 |
| 8202 | Bridge | Mary River Road And Rail (Dickabram Bridge) - Heritage Listed | 4808 | Miva Road | Cannot Cross | None | Wide Bay/Burnett | 2 Jan 2019 | -25.95390 | 152.49553 |
| 8203 | Bridge | Miva Creek | 4808 | Miva Road | Cannot Cross | None | Wide Bay/Burnett | 2 Jan 2019 | -25.94277 | 152.44101 |
| 8209 | Bridge | Unnamed No 1 | 4808 | Miva Road | Single Trip | None | Wide Bay/Burnett | 2 Jan 2019 | -25.95993 | 152.47463 |
| 8210 | Bridge | Unnamed No 2 | 4808 | Miva Road | Single Trip | None | Wide Bay/Burnett | 2 Jan 2019 | -25.94640 | 152.44602 |
| 8211 | Bridge | Mary River | 4807 | Mungar Road | Cannot Cross | None | Wide Bay/Burnett | 2 Jan 2019 | -25.72197 | 152.57638 |
| 8713 | Bridge | Bridge Over Rail At Biggenden | 19C | Isis Highway (Biggenden - Coalstoun Lakes) | Single Trip | None | Wide Bay/Burnett | 2 Jan 2019 | -25.51068 | 152.04264 |
| 11721 | Culvert | 1 X 3200 X 2100 Steel Arch - Cattle Creep | 914 | Cooroy - Gympie Road | Single Trip | None | Wide Bay/Burnett | 2 Jan 2019 | -26.35166 | 152.73779 |
| 21575 | Bridge | Wide Bay Creek | 486 | Kilkivan - Tansey Road | Cannot Cross | None | Wide Bay/Burnett | 22 Jun 2022 | -26.09167 | 152.19738 |
| 23016 | Culvert | Stony Creek | 19B | Isis Highway (Childers - Biggenden) | Single Trip | None | Wide Bay/Burnett | 23 Nov 2022 | -25.35217 | 152.07711 |
| 24211 | Culvert | 1 X 2400 Spc | 4702 | Kalpowar Road | Cannot Cross | None | Wide Bay/Burnett | 9 Feb 2023 | -24.80478 | 151.65316 |
| 24302 | Culvert | 2 X 2.1 X 1.8 Rcc | 41C | Burnett Highway (Gayndah - Monto) | Cannot Cross | None | Wide Bay/Burnett | 25 Oct 2024 | -25.20283 | 151.15994 |
| 24782 | Culvert | Mandersons Gully 2 X 3600 Csplp | 474 | Gin Gin - Mount Perry Road | Cannot Cross | None | Wide Bay/Burnett | 9 Feb 2023 | -24.98025 | 151.91744 |
| 25626 | Culvert | 1 X 4000 Spc | 439 | Murgon - Gayndah Road | Cannot Cross | None | Wide Bay/Burnett | 2 Jan 2019 | -26.15702 | 151.88803 |
| 26005 | Culvert | 1 X 2100 X 2100 Rcc | 4202 | Kingaroy - Barker's Creek Road | Cannot Cross | None | Wide Bay/Burnett | 2 Jan 2019 | -26.52391 | 151.90351 |
| 26034 | Culvert | Little Wengen Creek (2/4.4m Csplp) | 4196 | Maidenwell - Bunya Mountains Road | Single Trip | None | Wide Bay/Burnett | 2 Jan 2019 | -26.83749 | 151.75351 |
| 61198 | Culvert | 3 X 1200 X 600 Rcbc - High Risk Minor | 176 | Bundaberg - Gin Gin Road | Single Trip | None | Wide Bay/Burnett | 2 Jan 2019 | -24.87577 | 152.25991 |

Bridge and Culvert Restrictions, Category 2 (IAP) special purpose vehicles
Restrictions are current as of 25 October 2024

Key: Restriction status has recently increased
 Restriction status has recently decreased
 Restriction status unchanged