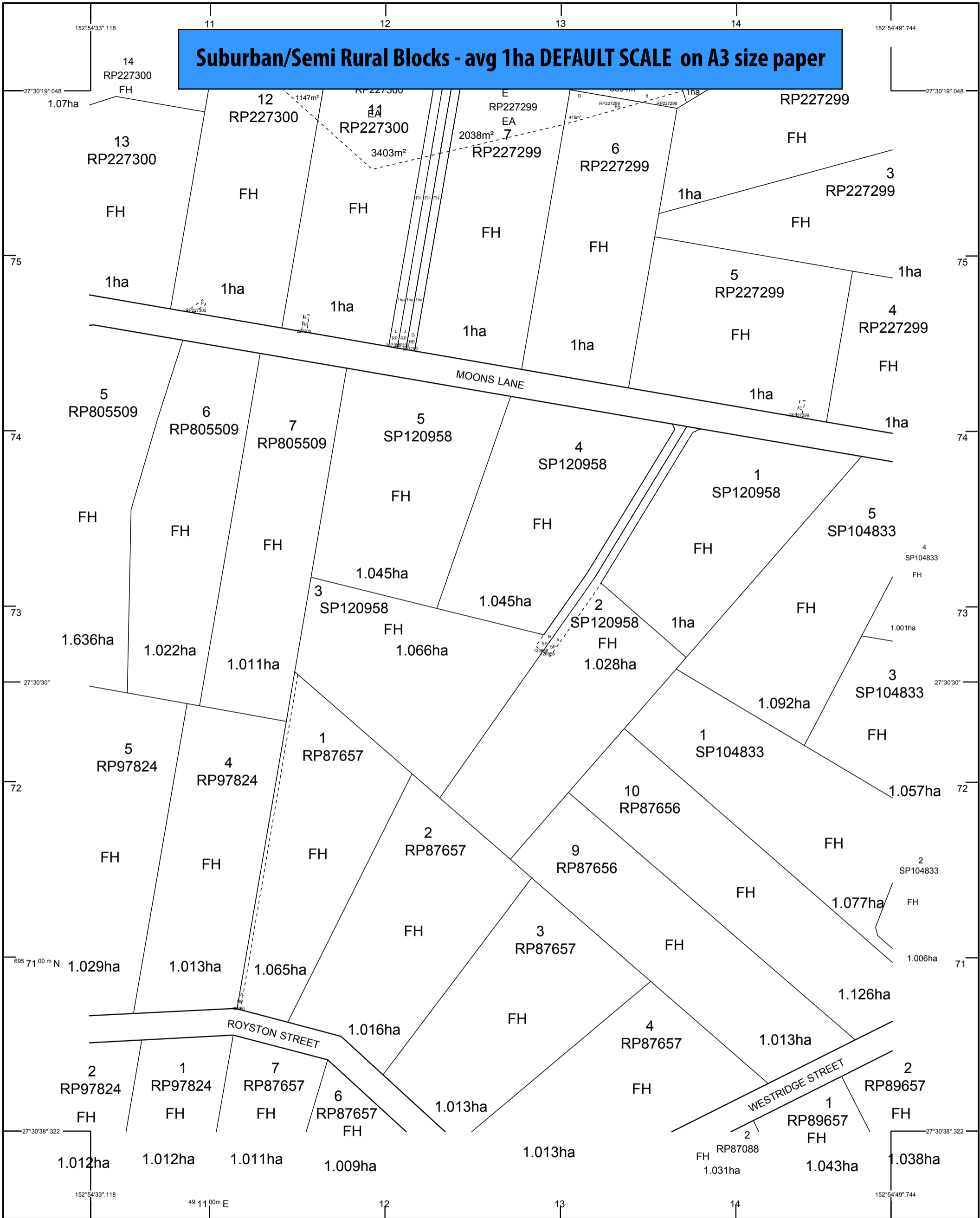
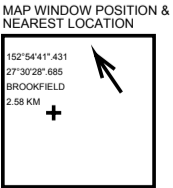
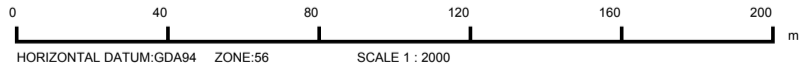


Suburban/Semi Rural Blocks - avg 1ha DEFAULT SCALE on A3 size paper



STANDARD MAP NUMBER
9442-11414



SUBJECT PARCEL DESCRIPTION

DCDB	Lot/Plan	3/SP120958
	Area/Volume	1.066ha
	Tenure	FREEHOLD
	Local Government	BRISBANE CITY
	Locality	BROOKFIELD
	Parish	MOGILL
	County	STANLEY
	Segment/Parcel	13007/138

CLIENT SERVICE STANDARDS

PRINTED (dd/mm/yyyy) 04/10/2013

DCDB 03/10/2013

Users of the information recorded in this document (the Information) accept all responsibility and risk associated with the use of the Information and should seek independent professional advice in relation to dealings with property.

Despite Department of Natural Resources and Mines (DNRM)'s best efforts, DNRM makes no representations or warranties in relation to the Information, and, to the extent permitted by law, exclude or limit all warranties relating to correctness, accuracy, reliability, completeness or currency and all liability for any direct, indirect and consequential costs, losses, damages and expenses incurred in any way (including but not limited to that arising from negligence) in connection with any use of or reliance on the Information

For further information on SmartMap products visit <http://www.dnrm.qld.gov.au>

SmartMap

An External Product of SmartMap Information Services
Based upon an extraction from the Digital Cadastral Data Base



(c) The State of Queensland, (Department of Natural Resources and Mines) 2013.

