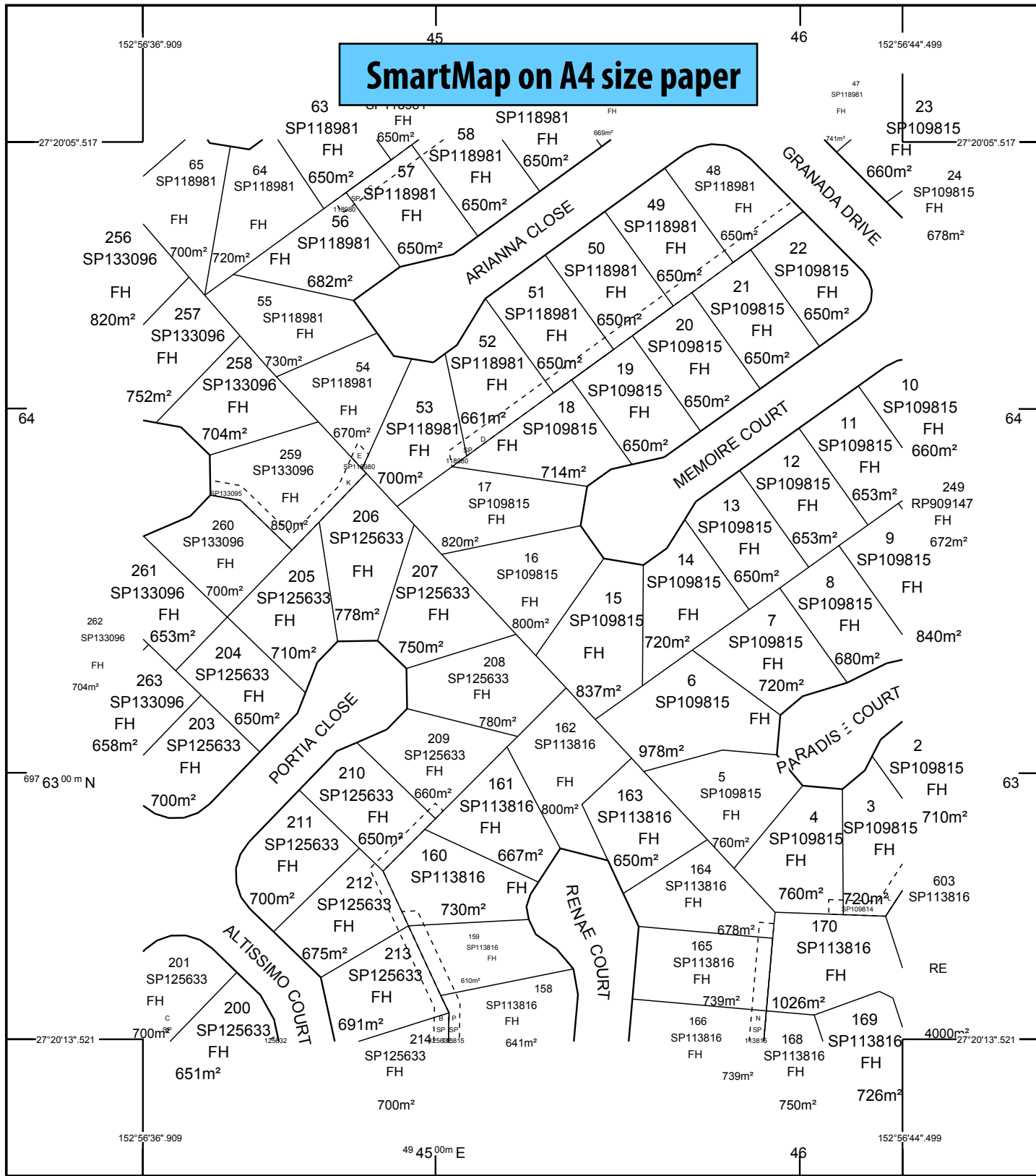
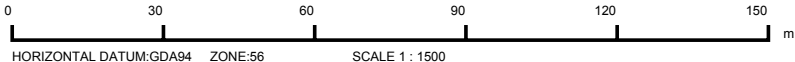



SmartMap on A4 size paper



STANDARD MAP NUMBER
9443-21243



MAP WINDOW POSITION & NEAREST LOCATION



SUBJECT PARCEL DESCRIPTION

DCDB	16/SP109815
Lot/Plan	800m ²
Area/Volume	FREEHOLD
Tenure	MORETON BAY REGIONAL
Local Government	EATONS HILL
Locality	WARNER
Parish	STANLEY
County	61246/260
Segment/Parcel	

CLIENT SERVICE STANDARDS

PRINTED (dd/mm/yyyy) 04/10/2013

DCDB 03/10/2013

Users of the information recorded in this document (the Information) accept all responsibility and risk associated with the use of the Information and should seek independent professional advice in relation to dealings with property.

Despite Department of Natural Resources and Mines (DNRm)'s best efforts, DNRm makes no representations or warranties in relation to the Information, and, to the extent permitted by law, exclude or limit all warranties relating to correctness, accuracy, reliability, completeness or currency and all liability for any direct, indirect and consequential costs, losses, damages and expenses incurred in any way (including but not limited to that arising from negligence) in connection with any use of or reliance on the Information

For further information on SmartMap products visit <http://www.dnrm.qld.gov.au>

SmartMap

An External Product of
SmartMap Information Services

Based upon an extraction from the
Digital Cadastral Data Base



**Queensland
Government**

(c) The State of Queensland,
(Department of Natural
Resources and Mines) 2013.

