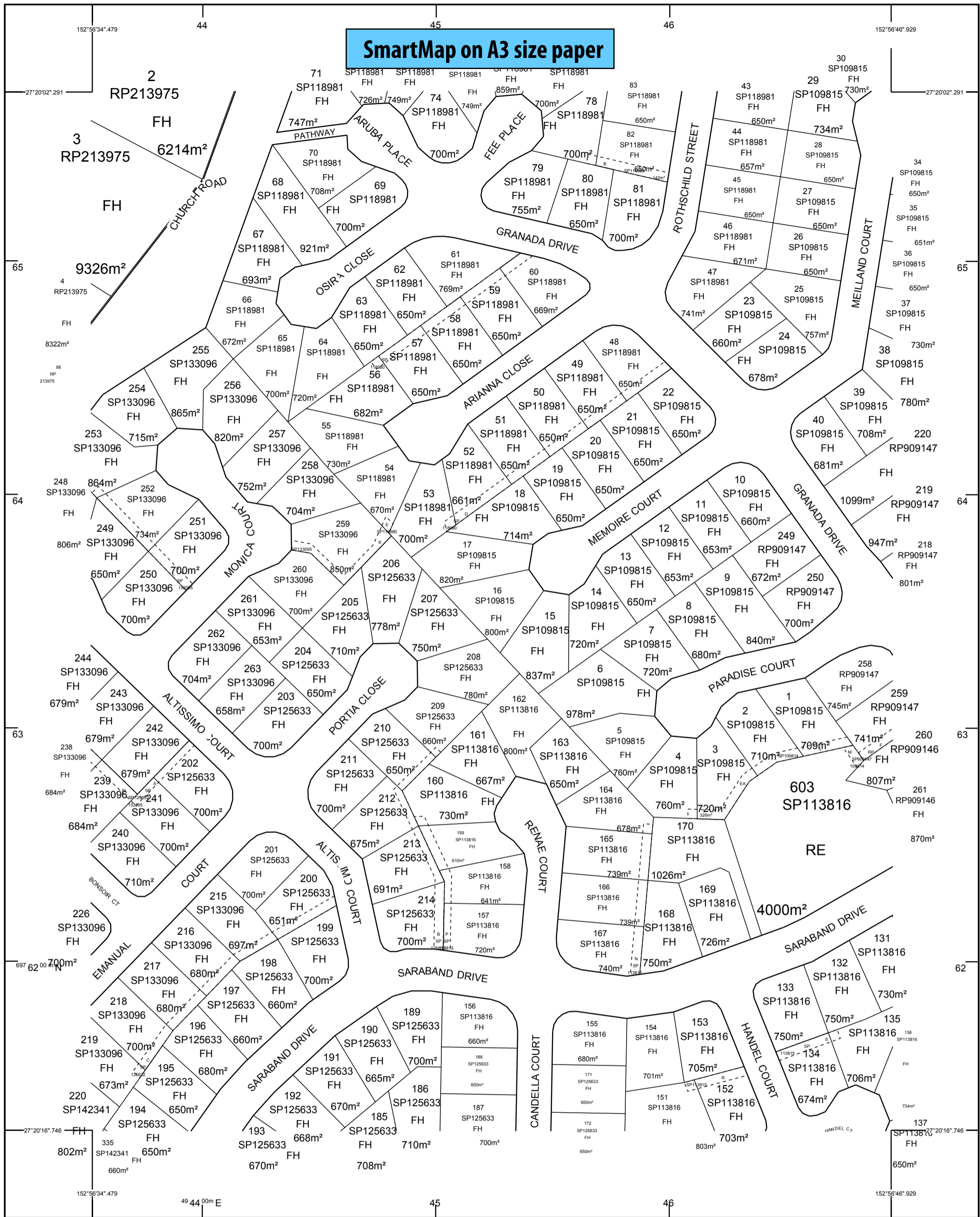
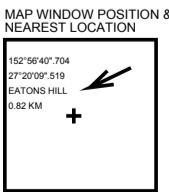
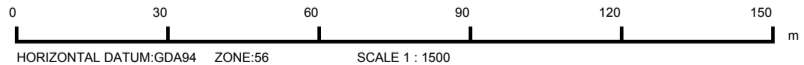


# SmartMap on A3 size paper



STANDARD MAP NUMBER  
9443-21243



SUBJECT PARCEL DESCRIPTION

DCDB	Lot/Plan	16/SP109815
	Area/Volume	800m <sup>2</sup>
	Tenure	FREEHOLD
	Local Government	MORETON BAY REGIONAL
	Locality	EATONS HILL
	Parish	WARNER
	County	STANLEY
	Segment/Parcel	61246/280

CLIENT SERVICE STANDARDS

PRINTED (dd/mm/yyyy) 04/10/2013

DCDB 03/10/2013

Users of the information recorded in this document (the Information) accept all responsibility and risk associated with the use of the Information and should seek independent professional advice in relation to dealings with property.

Despite Department of Natural Resources and Mines (DNRM)'s best efforts, DNRM makes no representations or warranties in relation to the Information, and, to the extent permitted by law, exclude or limit all warranties relating to correctness, accuracy, reliability, completeness or currency and all liability for any direct, indirect and consequential costs, losses, damages and expenses incurred in any way (including but not limited to that arising from negligence) in connection with any use of or reliance on the Information

For further information on SmartMap products visit <http://www.dnrm.qld.gov.au>

**SmartMap**

An External Product of  
SmartMap Information Services  
Based upon an extraction from the  
Digital Cadastral Data Base



(c) The State of Queensland,  
(Department of Natural  
Resources and Mines) 2013.

