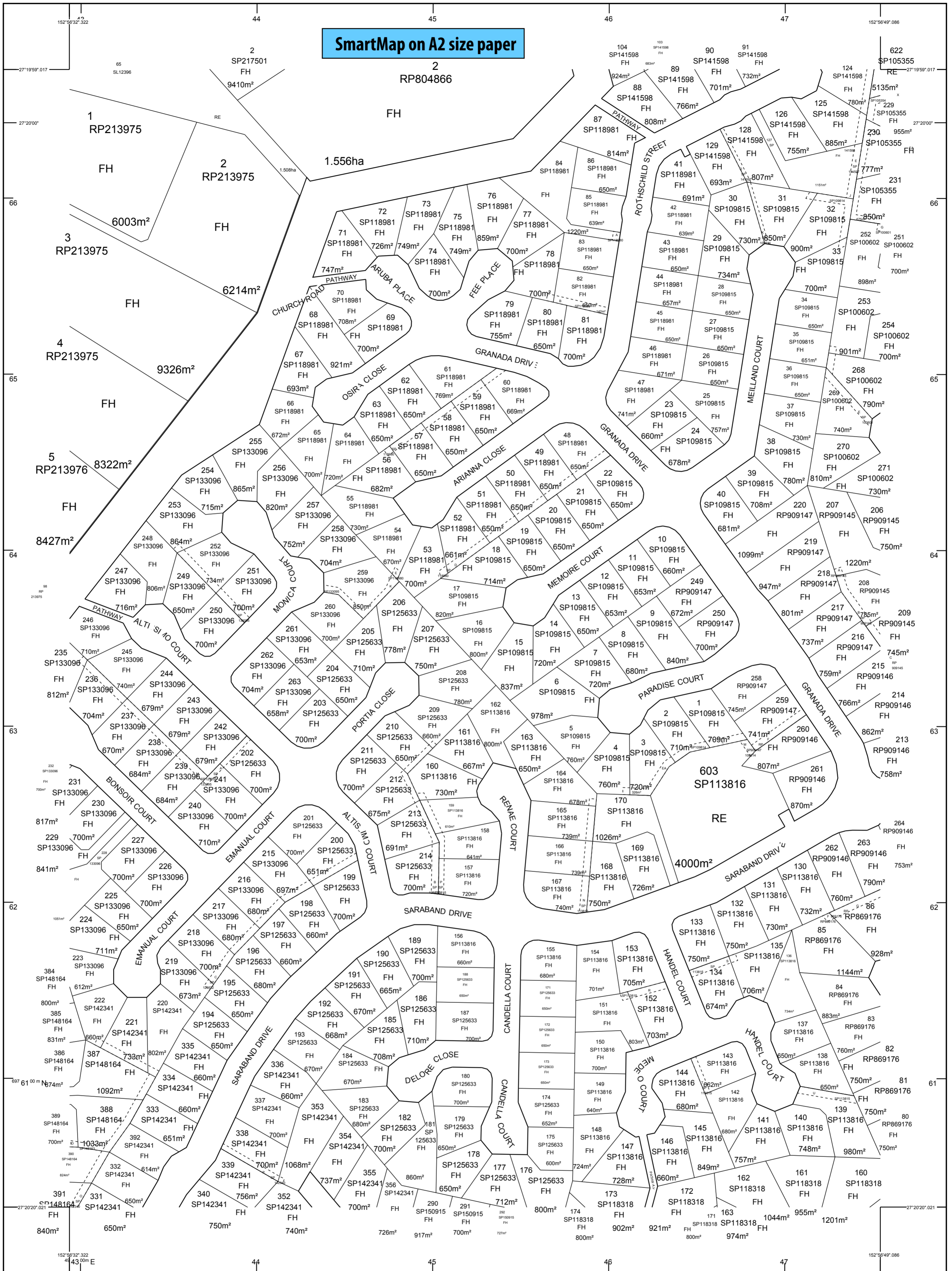
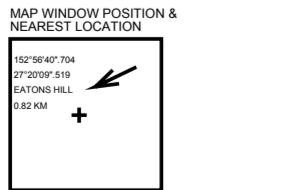


SmartMap on A2 size paper



STANDARD MAP NUMBER
9443-21243



SUBJECT PARCEL DESCRIPTION

DCDB	16/SP109815
Lot/Plan	800m²
Tenure	FREEHOLD
Local Government	MORETON BAY REGIONAL
Locality	EATONS HILL
Parish	WARNER
County	STANLEY
Segment/Parcel	61246/280

CLIENT SERVICE STANDARDS

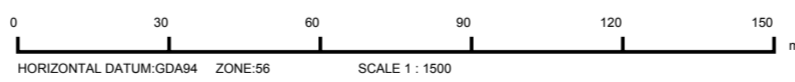
PRINTED (dd/mm/yyyy) 04/10/2013

DCDB 03/10/2013

Users of the information recorded in this document (the Information) accept all responsibility and risk associated with the use of the Information and should seek independent professional advice in relation to dealings with property.

Despite Department of Natural Resources and Mines (DNRM)'s best efforts, DNRM makes no representations or warranties in relation to the Information, and, to the extent permitted by law, exclude or limit all warranties relating to correctness, accuracy, reliability, completeness or currency and all liability for any direct, indirect and consequential costs, losses, damages and expenses incurred in any way (including but not limited to that arising from negligence) in connection with any use of or reliance on the Information.

For further information on SmartMap products visit <http://www.dnrm.qld.gov.au>



SmartMap

An External Product of SmartMap Information Services

Based upon an extraction from the Digital Cadastral Data Base



(c) The State of Queensland, (Department of Natural Resources and Mines) 2013.