

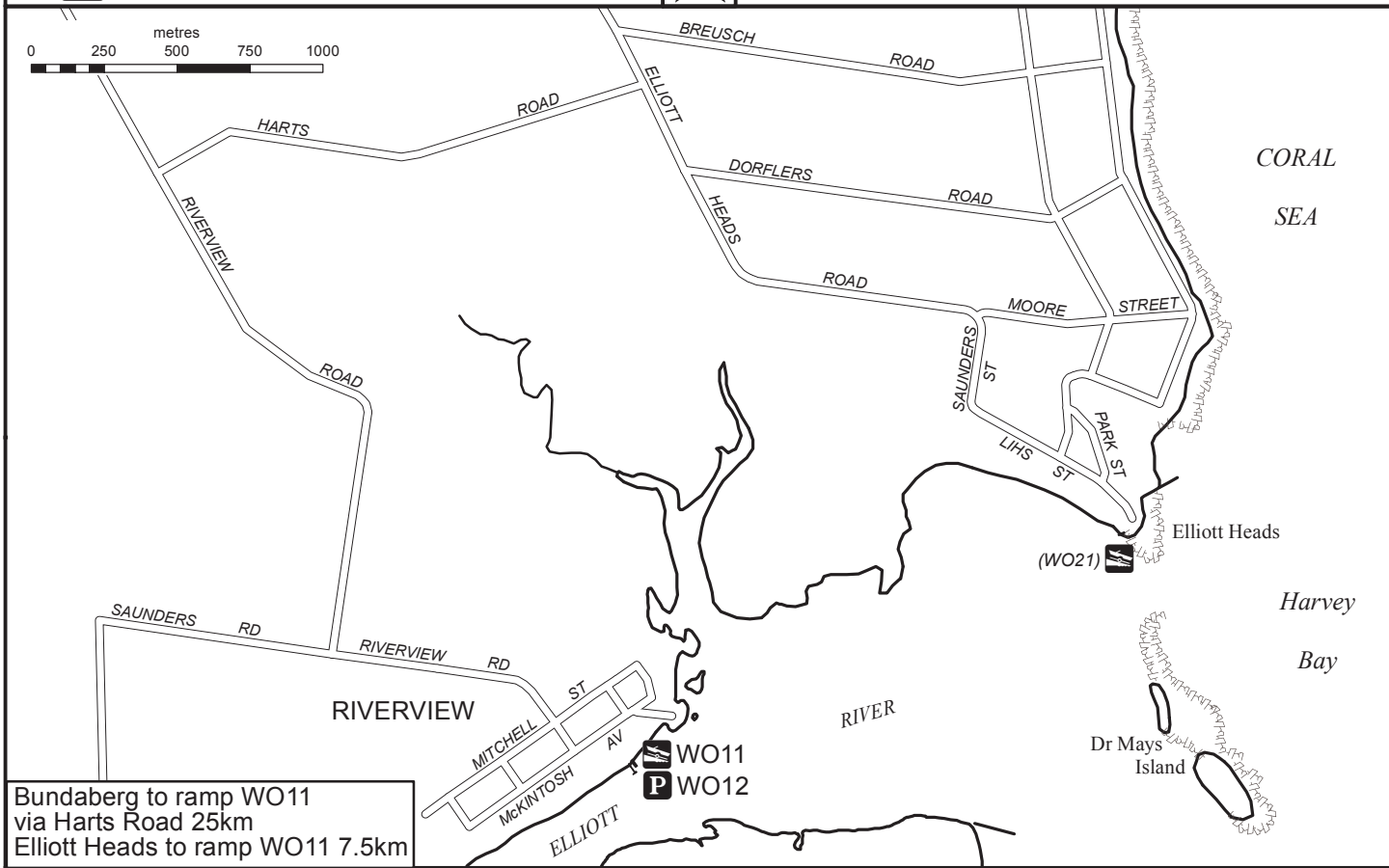
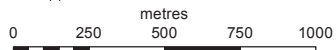


Public boat ramp

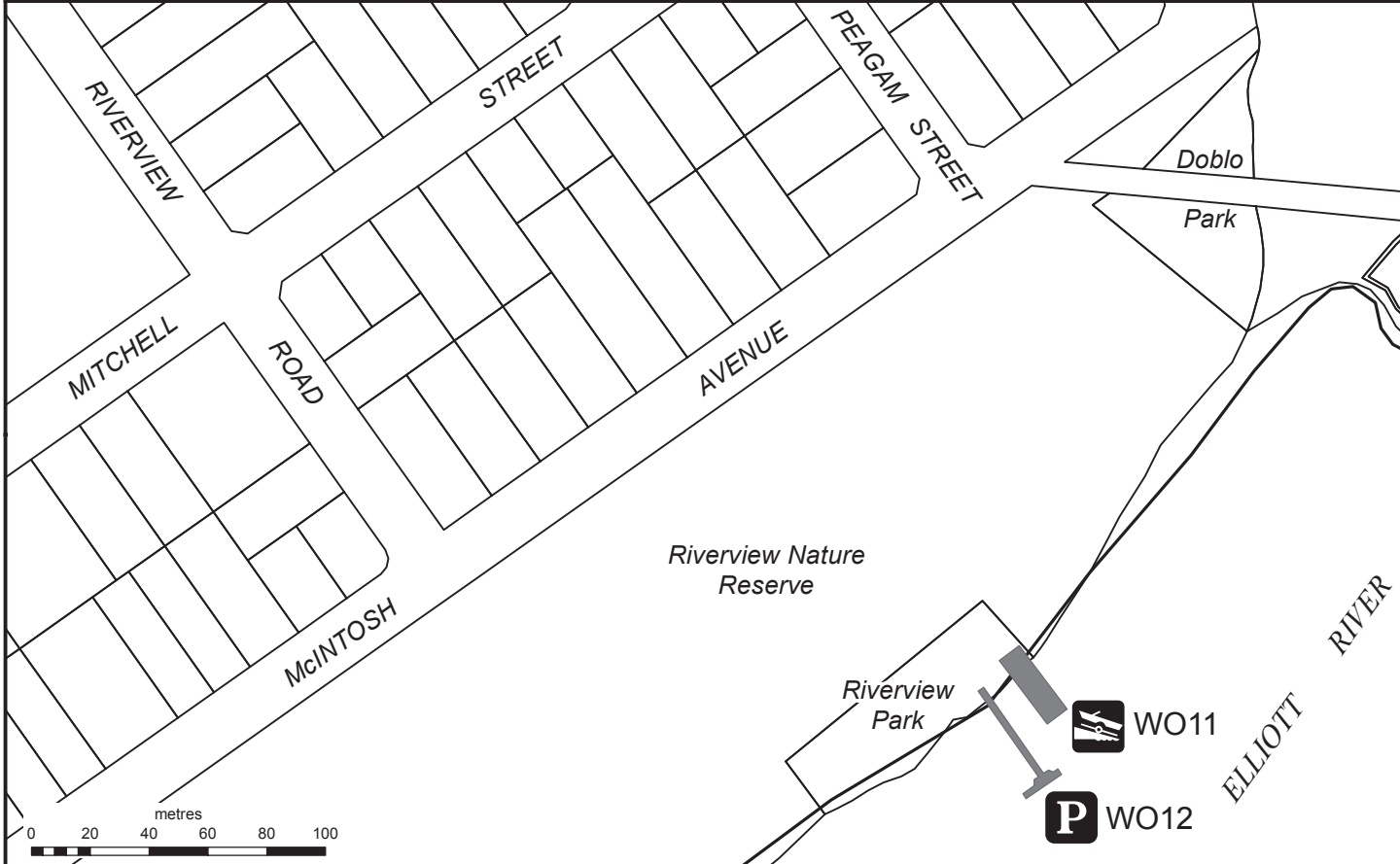
Public Pontoon



RIVERVIEW (Peagam Street)



Bundaberg to ramp WO11 via Harts Road 25km
Elliott Heads to ramp WO11 7.5km



© The State of Queensland (Department of Transport and Main Roads) 2013
To view a copy of the licence, visit <http://creativecommons.org/licenses/by-nc-nd/3.0/au>
 Queensland Government
Prepared 5 December 2013
Infrastructure Management and Delivery Division

Managing Authority
Bundaberg Regional Council

Facility code
WO11 WO12
L-2-60-1A