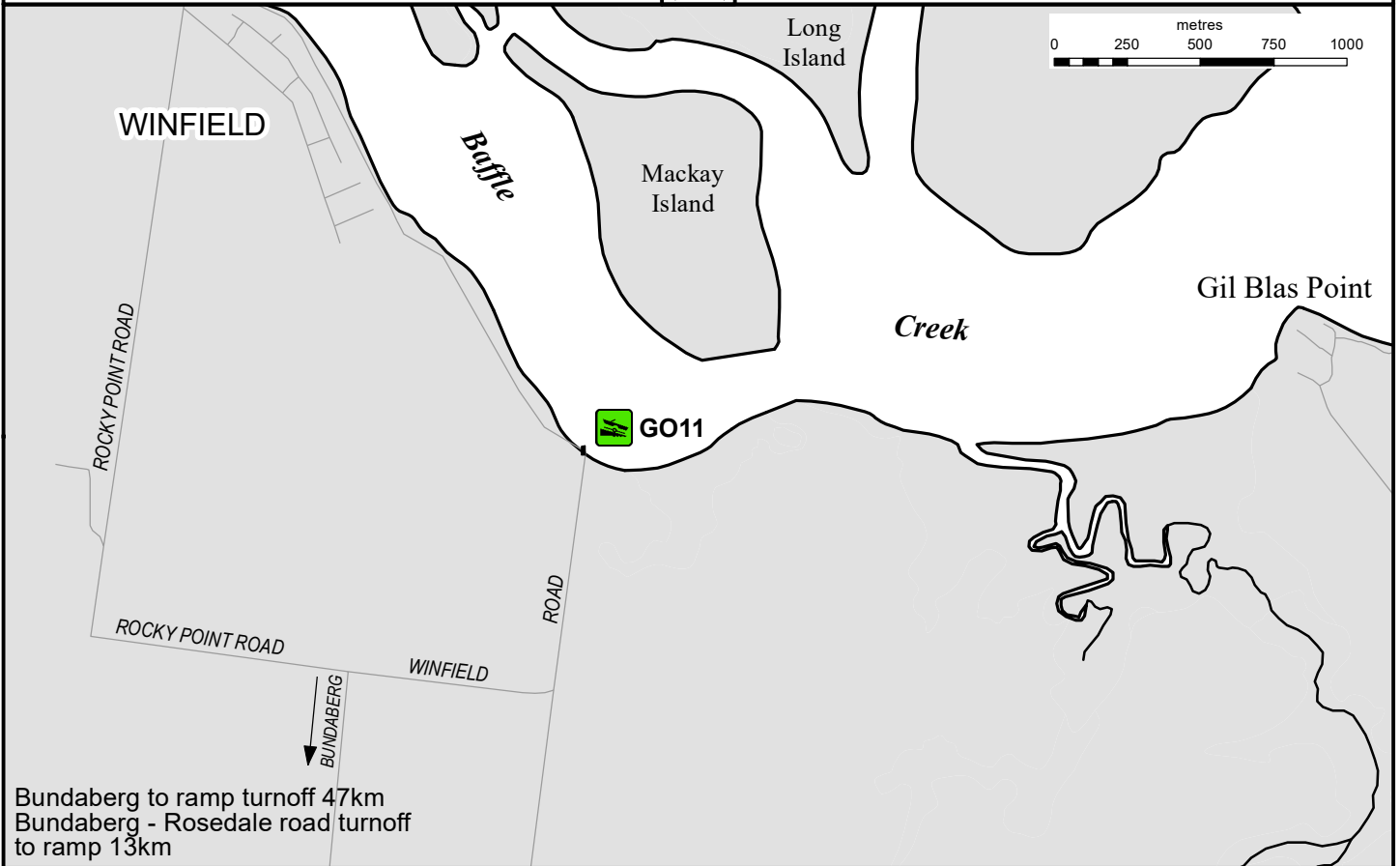
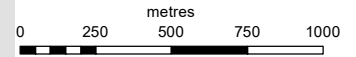




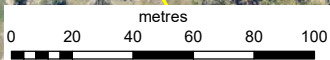
Public boat ramp



WINFIELD
(Winfield Rd, south bank of Baffle Creek)



Bundaberg to ramp turnoff 47km
Bundaberg - Rosedale road turnoff to ramp 13km



ACKNOWLEDGEMENTS
Imagery TMR, Cadastre DoR 2022,
Roads © Precisely Software Pty Ltd, 2023

© The State of Queensland 2023
Transport and Main Roads



Managing Authority

**Bundaberg
Regional Council**

Facility code

GO11

L-2-60-11A



Prepared 21 July 2023
Maritime Safety Queensland
Spatial Services