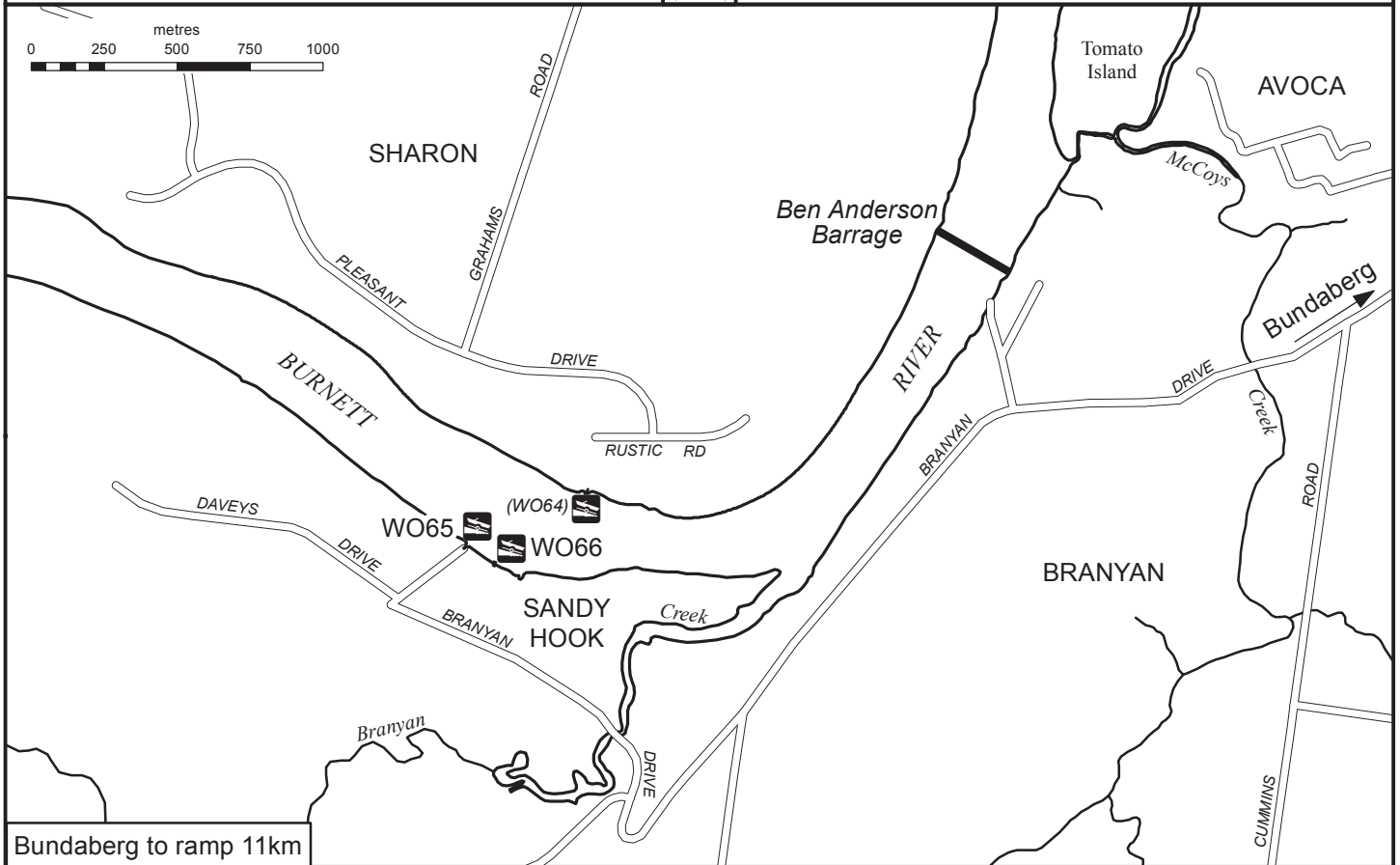




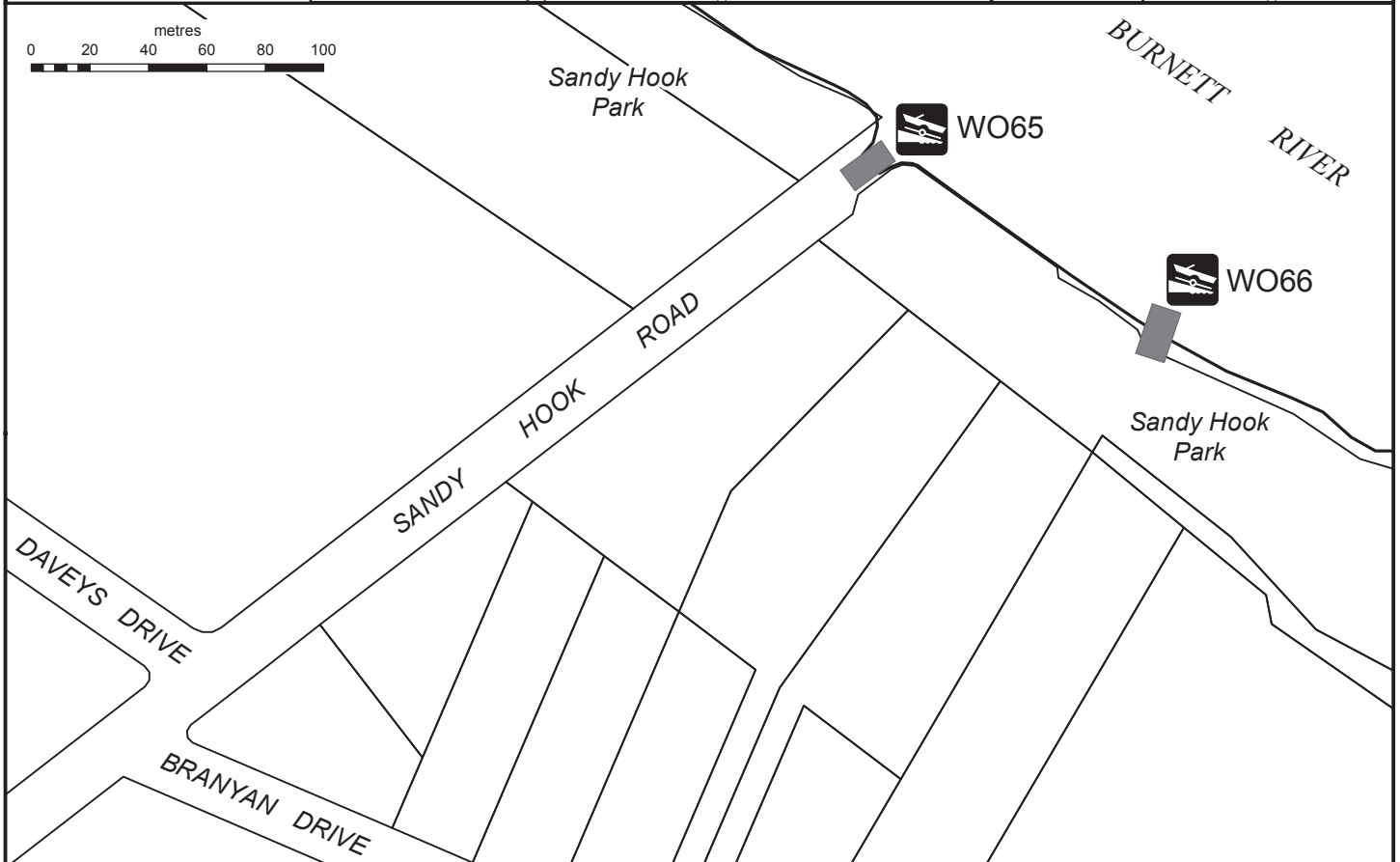
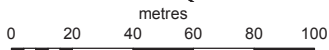
Public boat ramps



# SANDY HOOK (via Branyan)



Bundaberg to ramp 11km



© The State of Queensland  
(Department of Transport and Main Roads) 2013



To view a copy of the licence, visit  
<http://creativecommons.org/licenses/by-nc-nd/3.0/au>



Prepared 5 December 2013  
Infrastructure Management and Delivery Division

Managing Authority

**Bundaberg  
Regional Council**

Facility code

**WO65 WO66**

L-2-60-5A