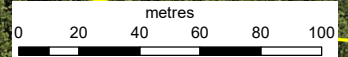
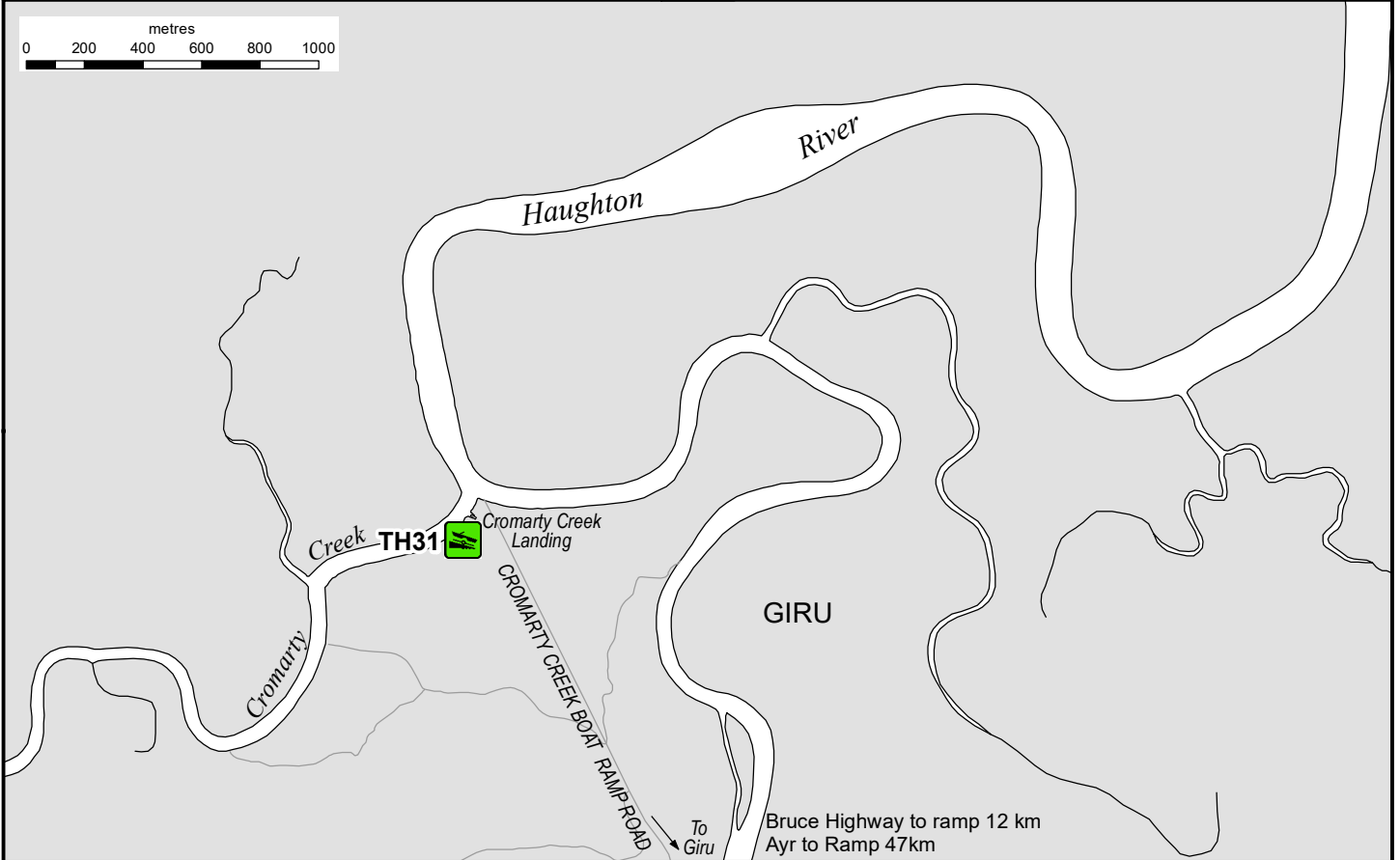
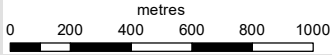




Public boat ramp



# CROMARTY CREEK (Cromarty Creek Boat Ramp Road, Giru)



ACKNOWLEDGEMENTS  
Imagery TMR 2019, Cadastre DoR 2022,  
Roads © Precisely Software Pty Ltd, 2023

© The State of Queensland  
Transport and Main Roads 2023



Managing Authority

Facility code

**Burdekin  
Shire Council**

**TH31**



Prepared 25 July 2023  
**Maritime Safety Queensland**  
Spatial Services

L-4-5-8A