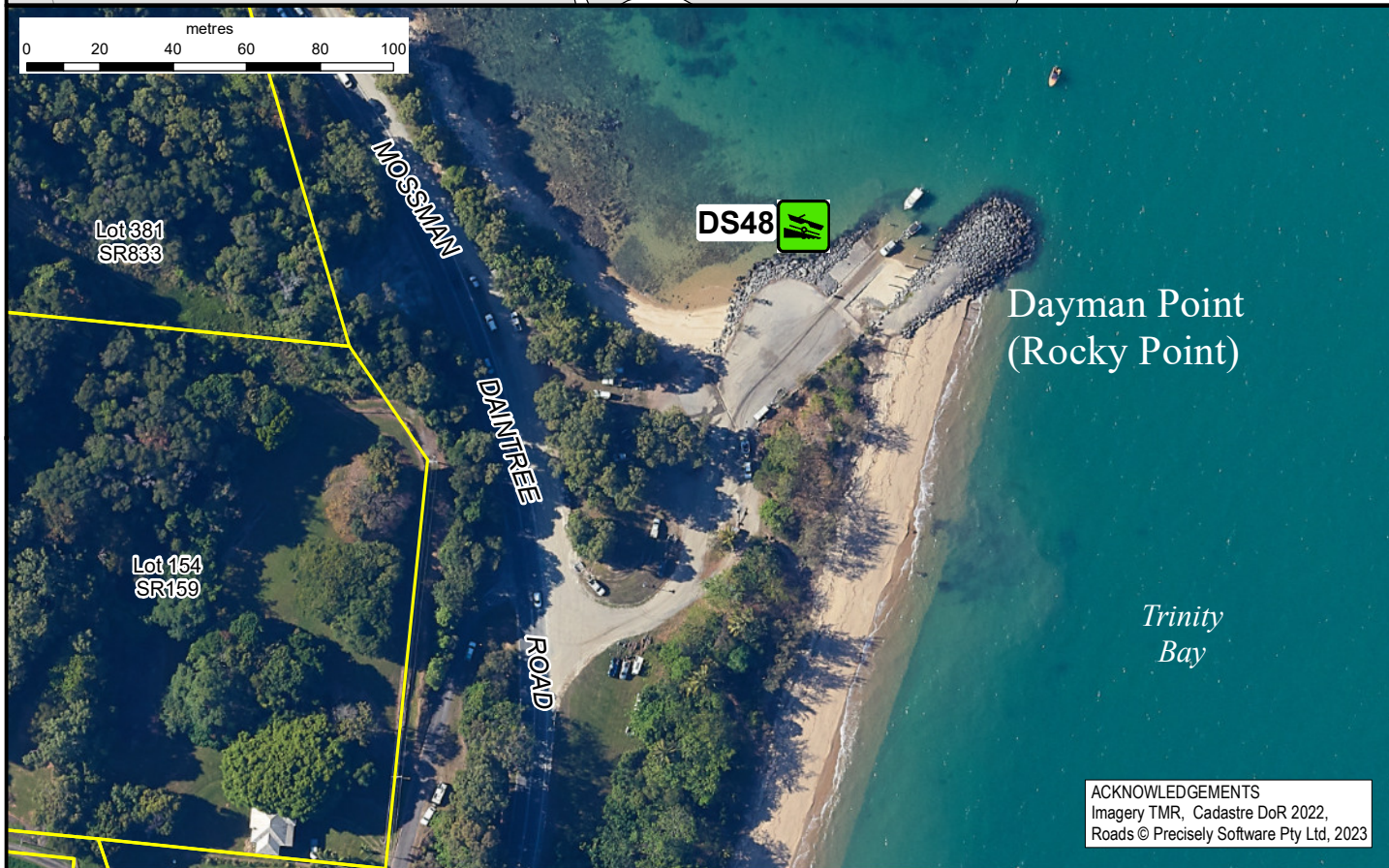
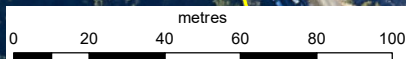
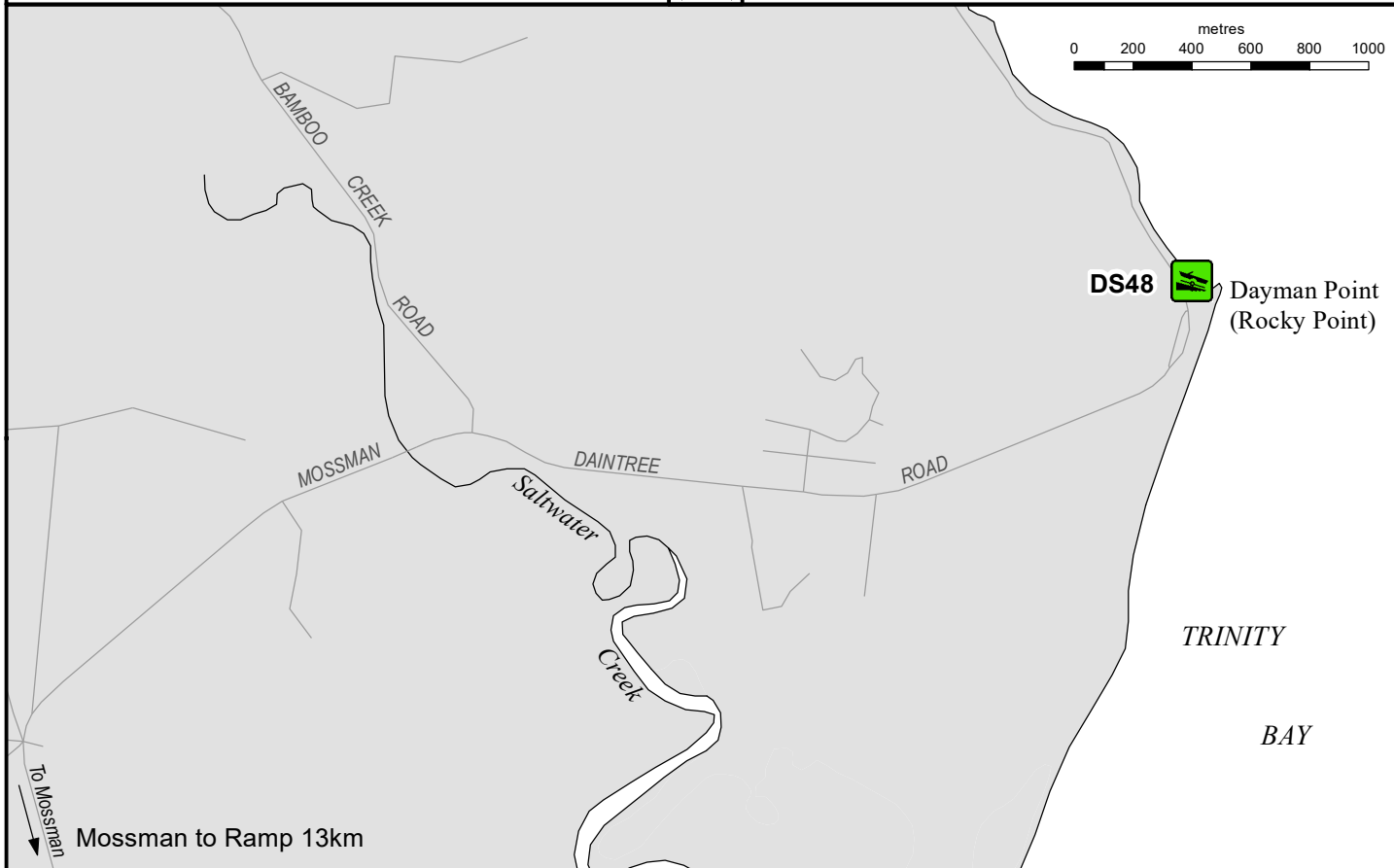
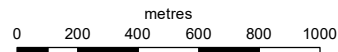




Public boat ramp



# DAYMAN POINT (Daintree Road)



ACKNOWLEDGEMENTS  
Imagery TMR, Cadastre DoR 2022,  
Roads © Precisely Software Pty Ltd, 2023

© The State of Queensland  
Transport and Main Roads 2023



Managing Authority

Facility code

**Douglas Shire Council**

**DS48**



Prepared 25 July 2023  
**Maritime Safety Queensland**  
Spatial Services

L-5-45-3A