

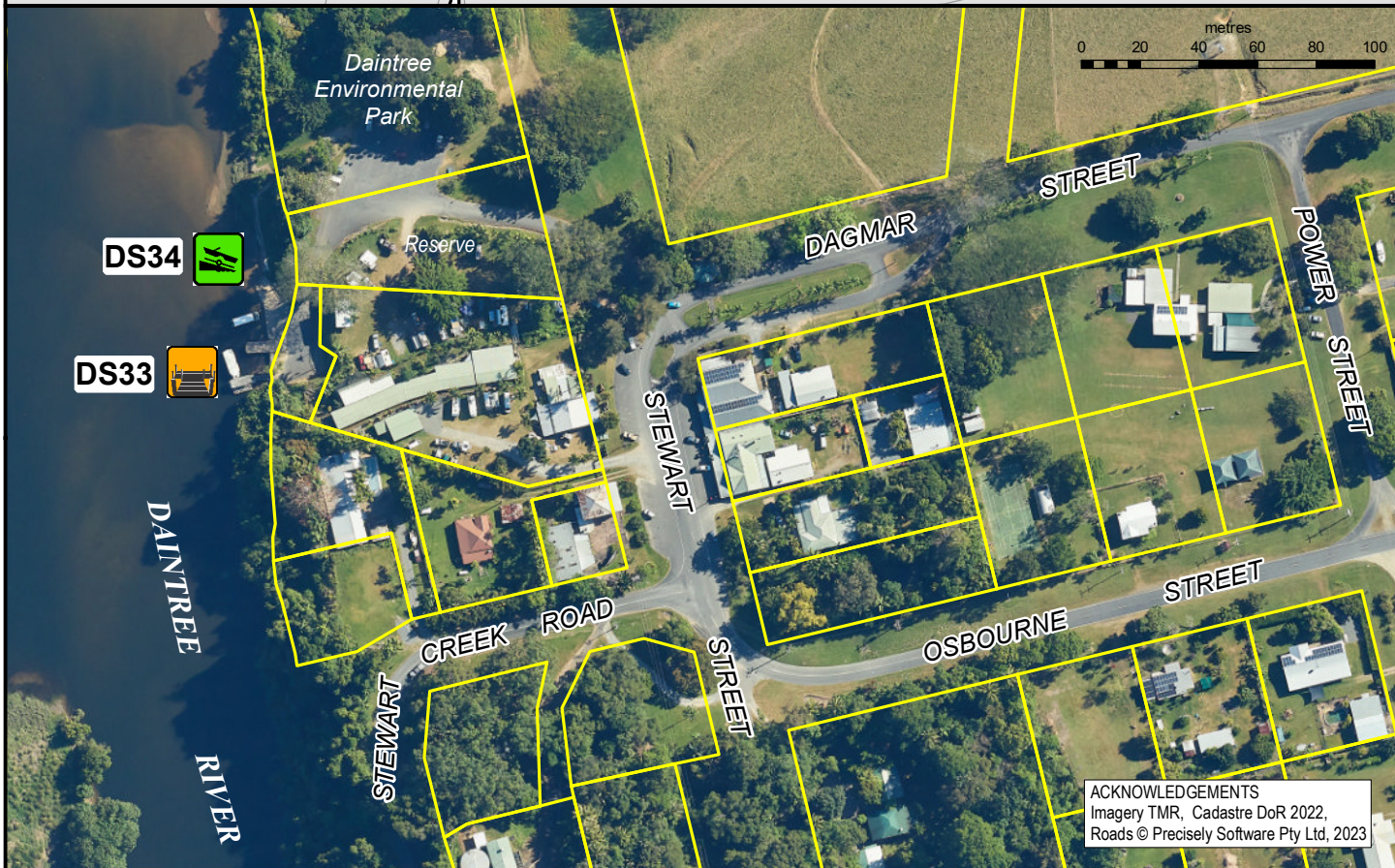
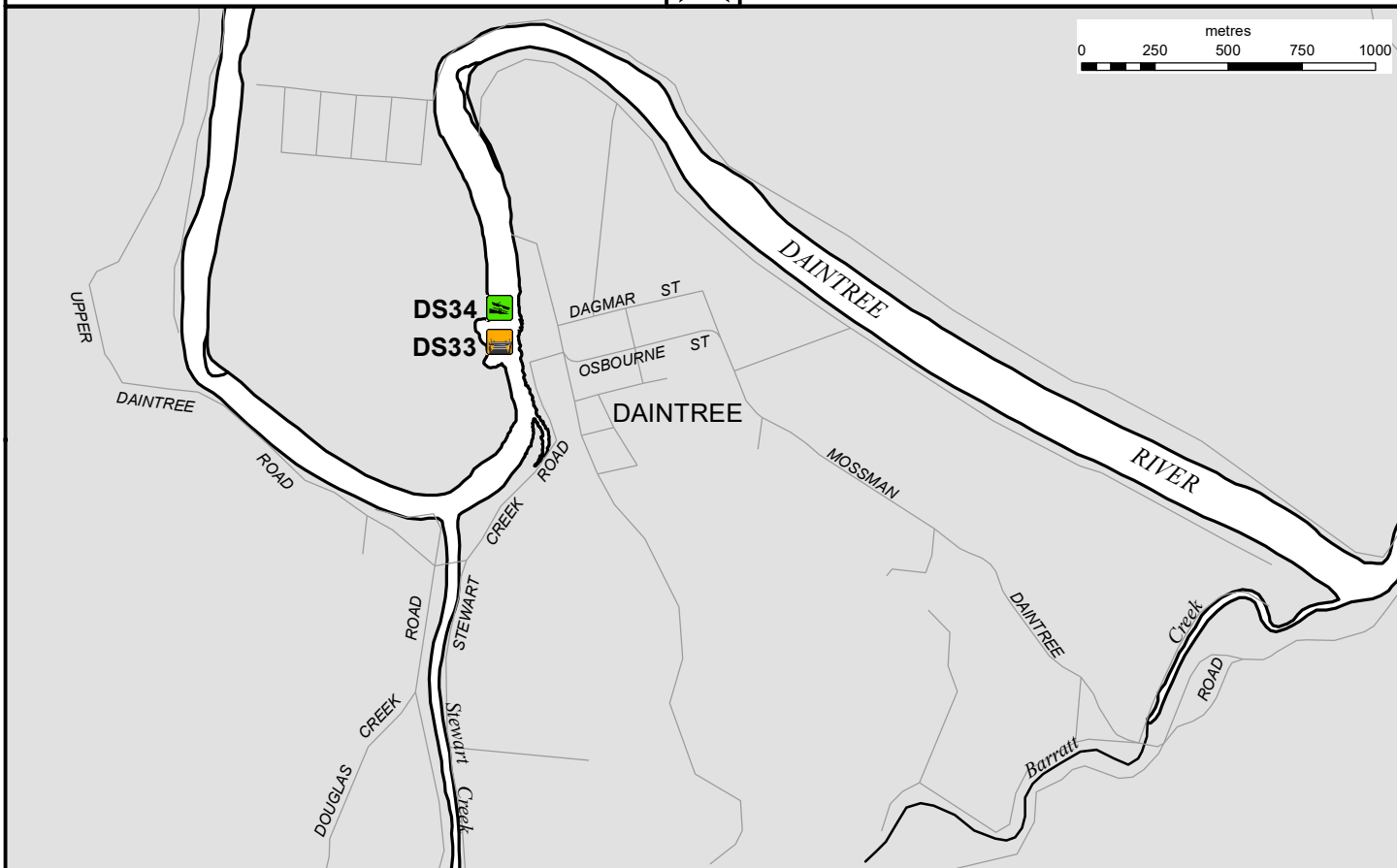
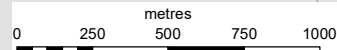


Public boat ramp

Public jetty



DAINTREE RIVER (Stewart Street, Daintree)



ACKNOWLEDGEMENTS
Imagery TMR, Cadastre DoR 2022,
Roads © Precisely Software Pty Ltd, 2023

© The State of Queensland
Transport and Main Roads 2023



Managing Authority

Facility code

**Douglas Shire
Council**

DS33 DS34

L-5-45-8B



Prepared 25 July 2023
Maritime Safety Queensland
Spatial Services